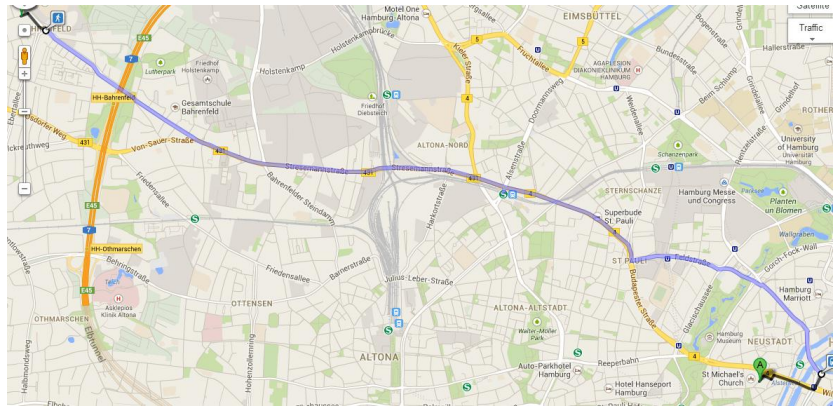


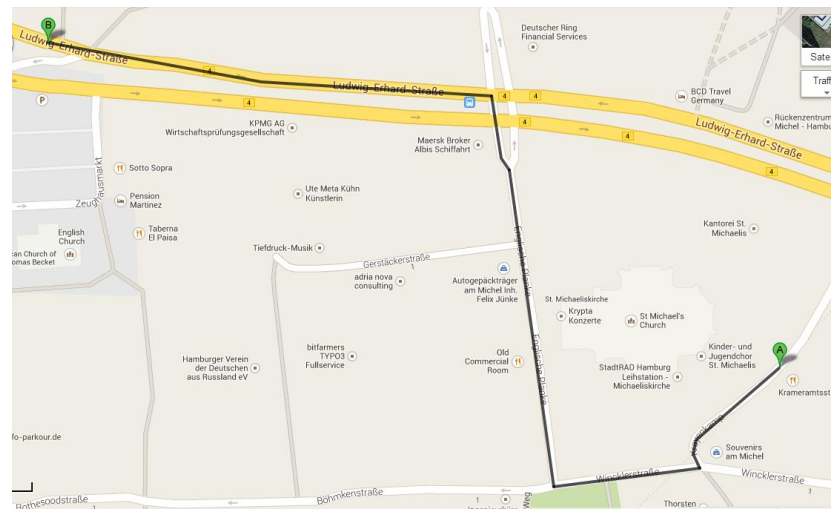
Directions from Restaurant Krameramtsstuben (Krayenkamp 10, 20459 Hamburg) to hotels

Mercure Hotel Hamburg am Volkspark (Albert-Einstein Ring 2)

Walk to U Rödingsmarkt (650m) then take bus no. 3 towards Trabrennbahn Bahrenfeld. Get off at Trabrennbahn Bahrenfeld (15 stops) and walk to Mercure Hotel (270m)
Travel time about 35mins

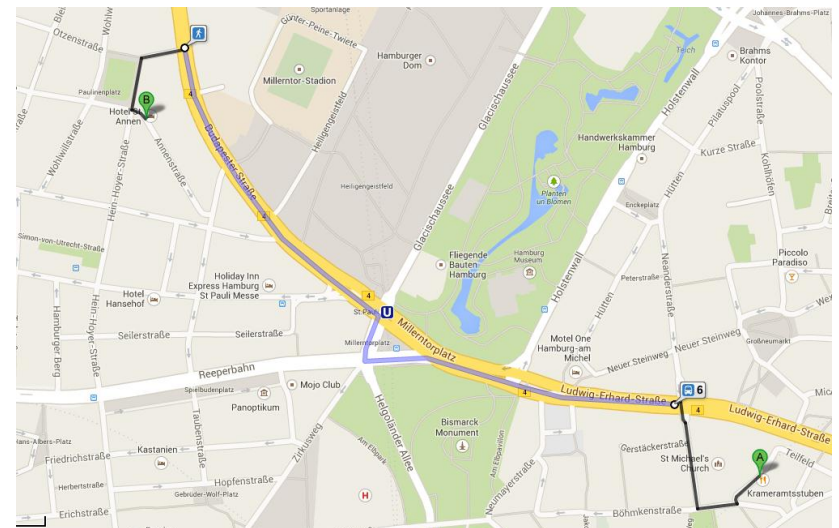


Motel One (Ludwig-Erhard-Straße 26) is in walking distance (approx. 7 mins)



Hotel St. Annen (Annenstraße 5)

Walk to Michaeliskirche (350m) and take bus number 6 to Bus towards U Feldstraße. Get off at Paulinenstraße (2 stops) and walk to Hotel St. Annen
Travel time: about 11 mins

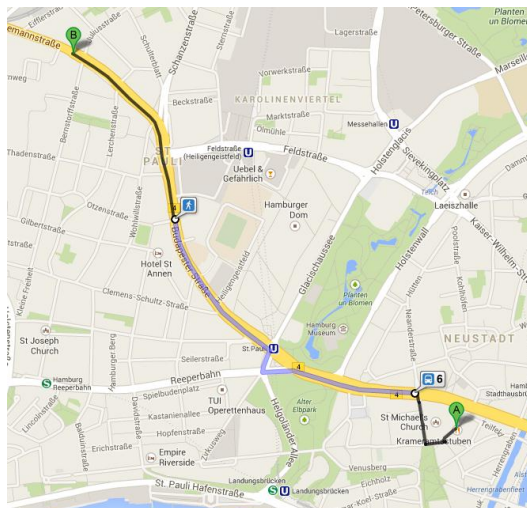


Nordic Hotel Domicil

(Stresemannstraße 62)

Walk to Michaeliskirche (350m) and take bus number 6 to Bus towards U Feldstraße. Get off at Paulinenstraße (2 stops) and walk to Nordic Hotel Domicil (10mins)

Travel time: about 18 mins



NH Hotel Altona

(Stresemannstrasse 363-369)

Walk to U Rödingsmarkt (650m) then take bus no. 3 towards Trabrennbahn Bahrenfeld and get off at Bornkampsweg (11 stops). Then walk to NH Hotel Altona (2mins)

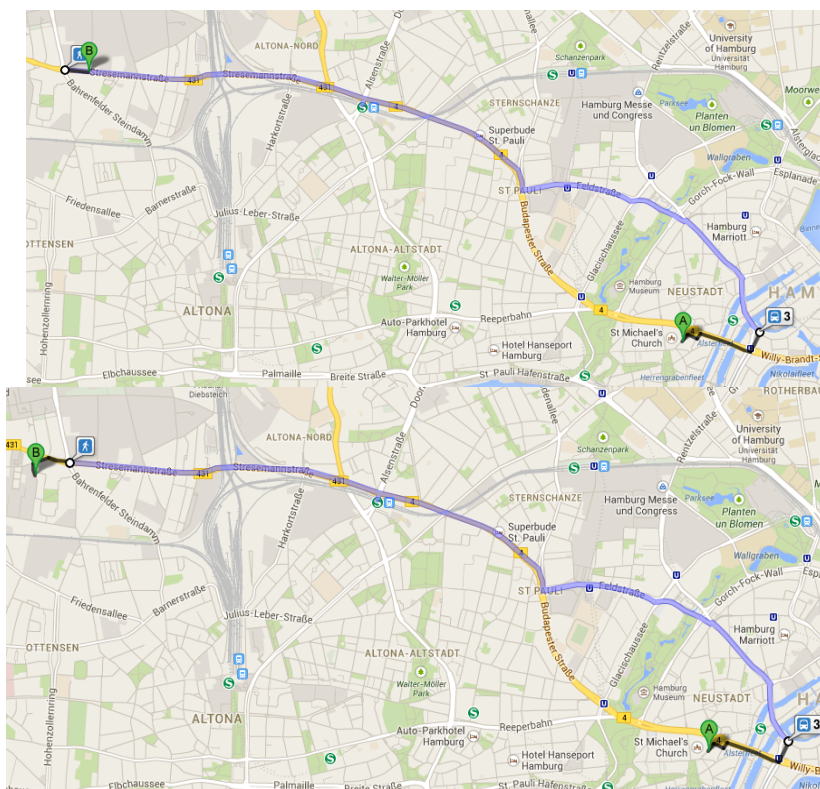
Travel time: about 28 mins

25 hours Hotel

(Paul-Dessau-Straße 2)

Walk to U Rödingsmarkt (650m) then take bus no. 3 towards Schenefelder Platz and get off at Bornkampsweg (11 stops) and walk to 25hours hotel (4mins)

Travel time: about 30 mins



Hotel Schanzenstern Altona (Kleine Rainstrasse 24)

Walk to Hamburg Stadthausbrücke (5mins). From Hamburg Stadthausbrücke take the S3 towards Pinneberg and get off at Hamburg-Altona (4 stops). Walk to Hotel Schanzenstern Altona (6mins)

Travel time: about 20 mins

