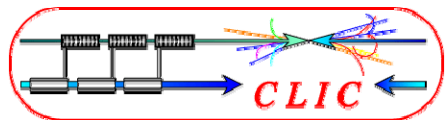
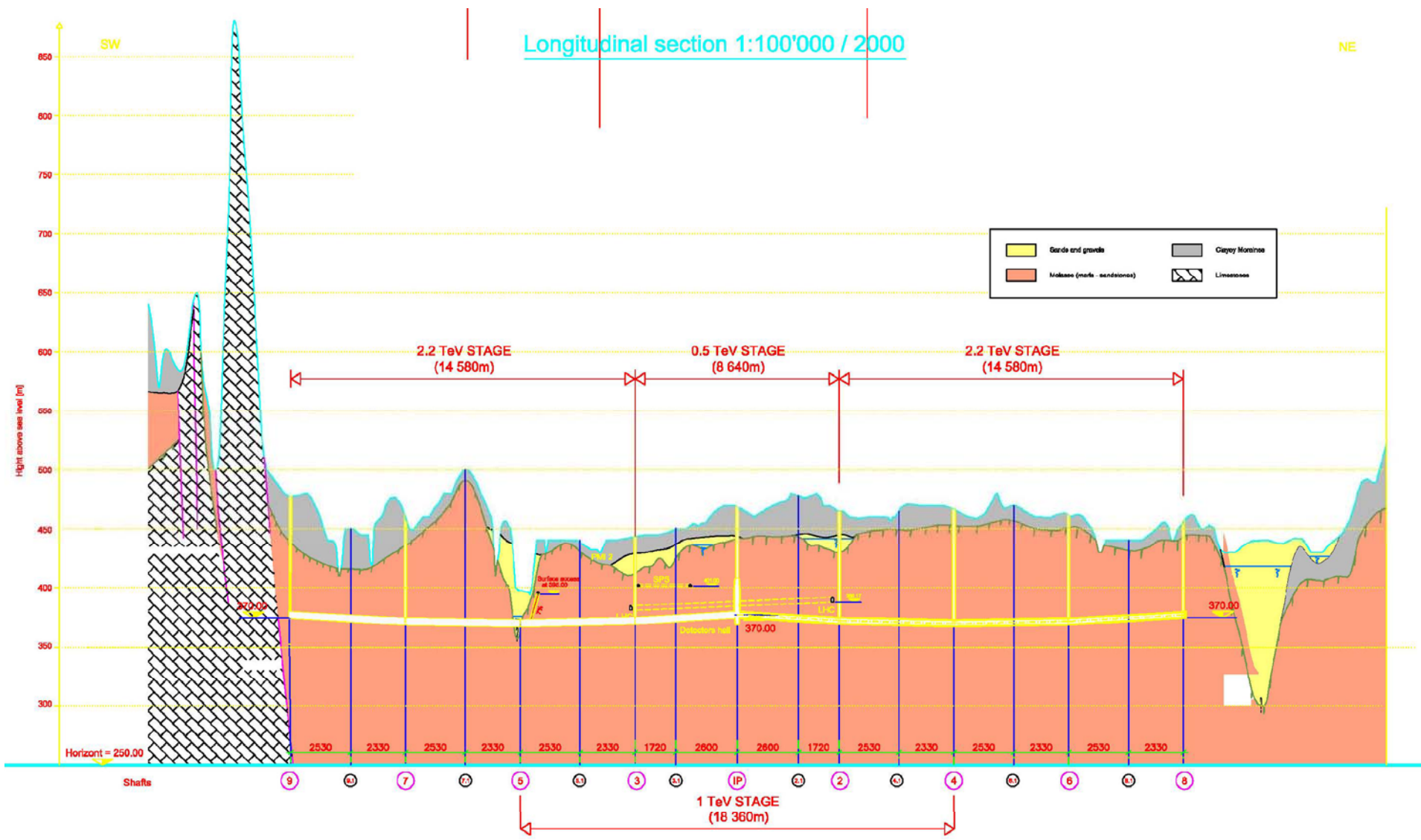


‘Baseline’ Long Section

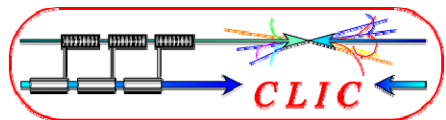
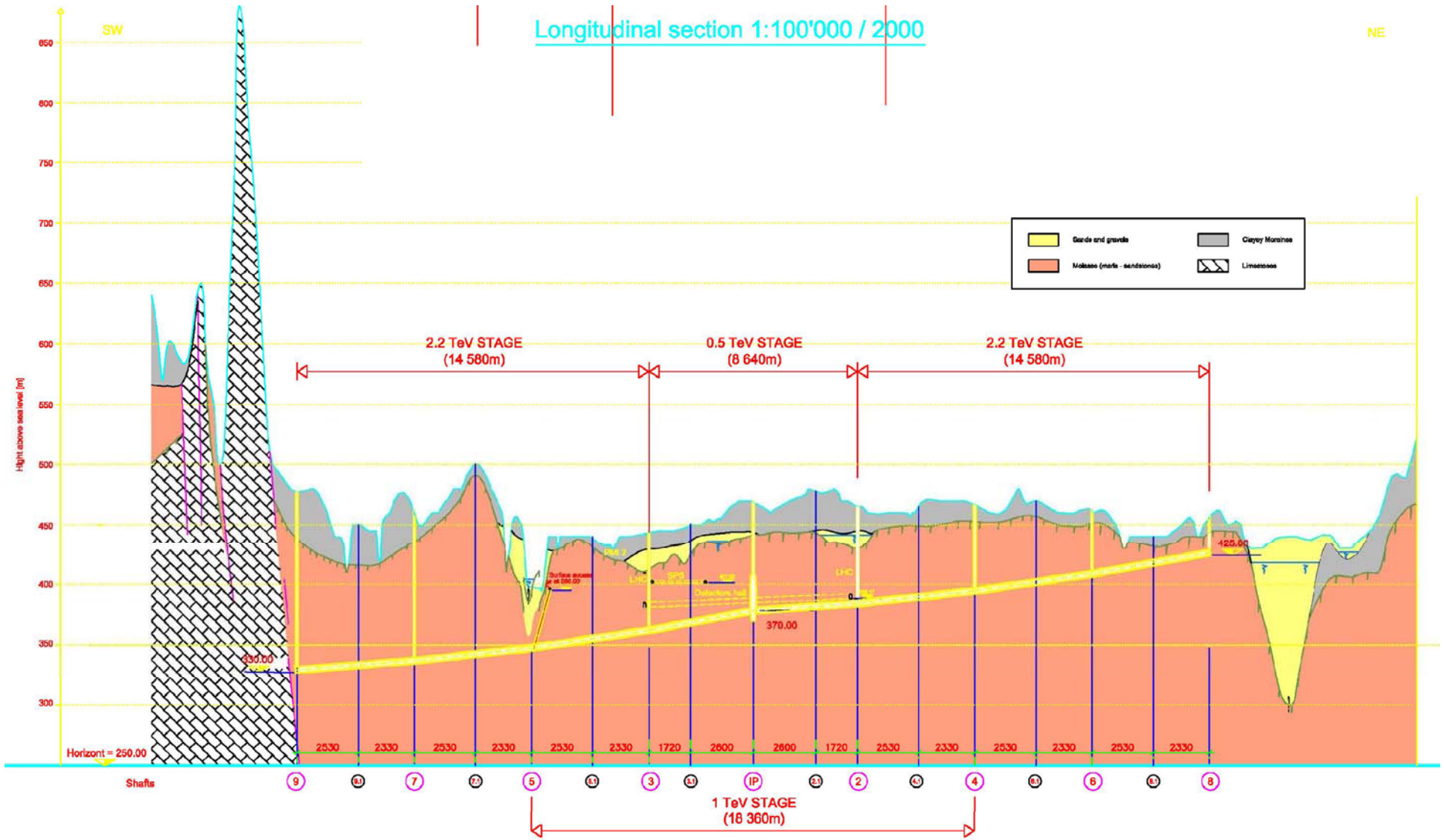


Longitudinal section 1:100'000 / 2000

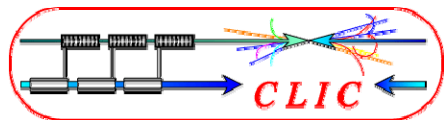
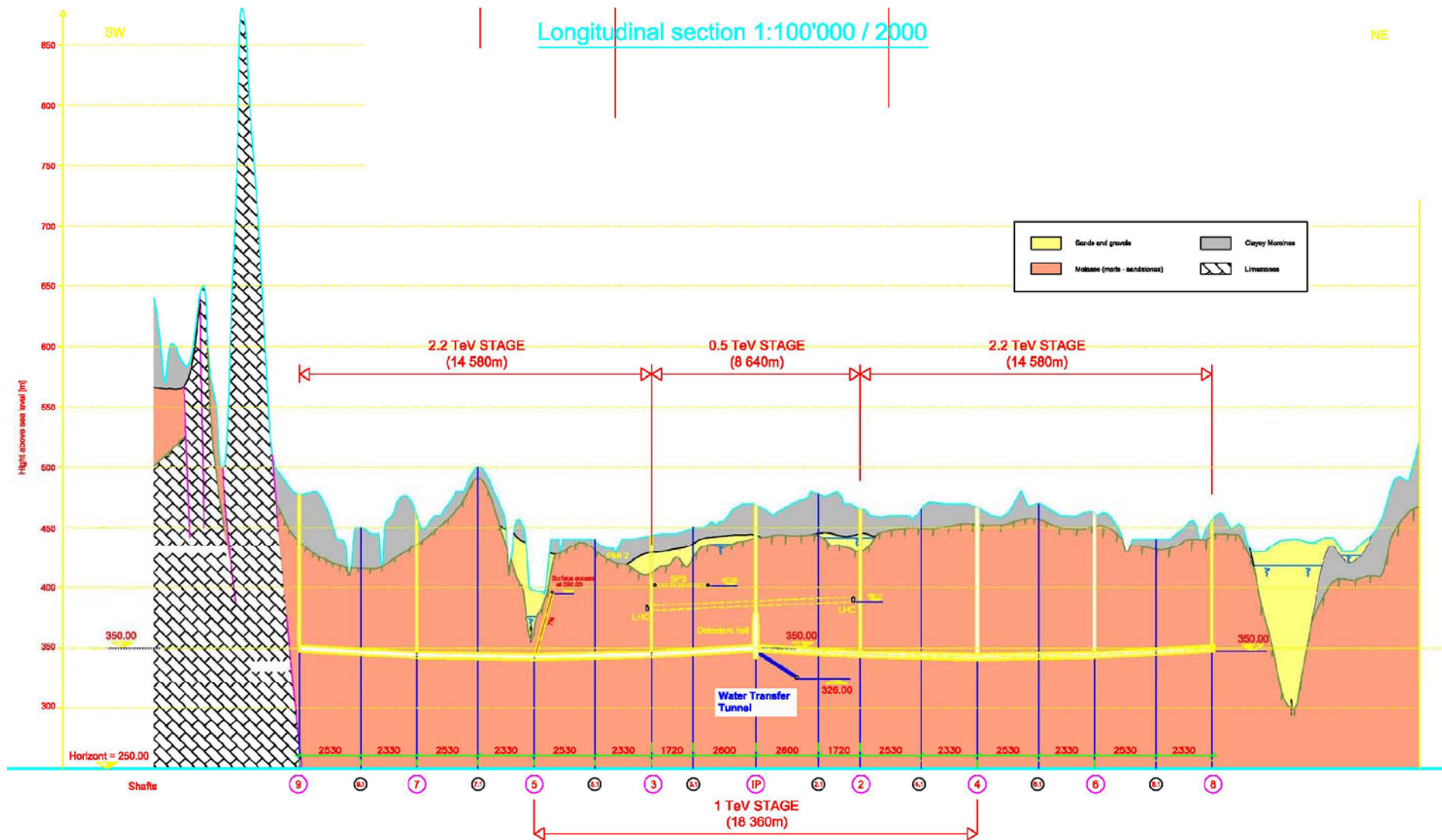


Reduced Depth, thro' Allondon Valley

Longitudinal section 1:100'000 / 2000



Reduced Depth under Allondon



Reduced depth, below Allondon