

WP9 Earth Observation applications

Final Project evaluation of EDG middleware, and
summary of workpackage achievements



Luigi Fusco
luigi.fusco@esa.int

Outline



- ❑ Objectives and Achievements
- ❑ Lessons learned
- ❑ Future & Exploitation
- ❑ Questions

WP9 Objectives

- ❑ Demonstrate how Grid infrastructure can respond to complexity / constraints imposed by EO applications
 - Development of EO Grid application interfaces and tools
 - Deployment of EO applications on the EDG framework

- ❑ Dissemination & promotion of this new technology
 - To EO/space scientific teams, services providers and operational people
 - Participation to outreach activities
 - Publication of results obtained on Grid in scientific papers

Main EO requirements for EDG

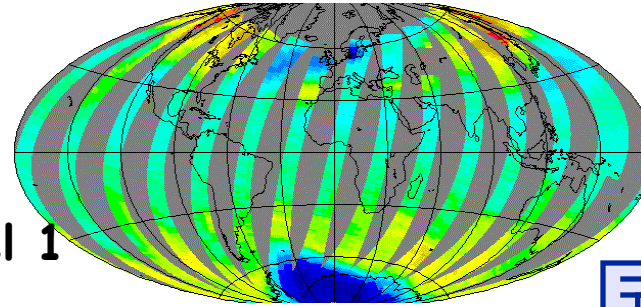


- ❑ Handling of large number and large volume of files from different satellite instruments and ground based measurements
 - Processing with complex algorithms (e.g. Neural Network approach, Inversion approach)
 - Creation and secure access to metadata catalogues and data
 - Interface grid MW with the already developed operational satellite tools and infrastructure

- ❑ Tested using Ozone data processing and validation use-cases

The EDG Ozone processing and validation test-case

Raw satellite data from the GOME instrument (~75 GB - ~5000 orbits/y)



Level 1

(example of 1 day total O₃)

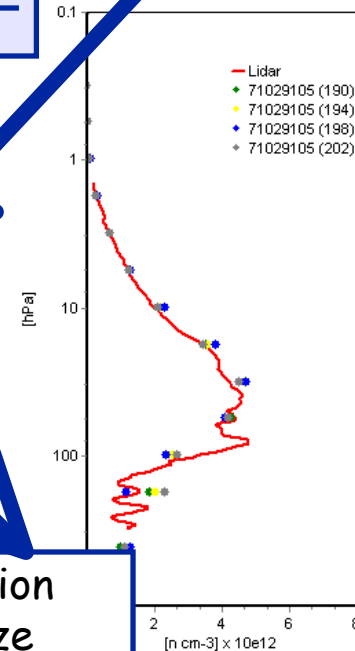
ESA(IT) KNMI(NL)
Processing of raw GOME data to ozone profiles.
2 alternative algorithms
~28000 profiles/day

IPSL(FR)
Validate some of the GOME ozone profiles (~10⁶/y)
Coincident in space and time with Ground-Based measurements

Level 2

DataGrid environment

Visualization & Analyze



❑ Job management

- 1000's of job submissions - single jobs and simultaneous 'job storm' tests
- different job types - short/long duration, small/large datasets, with/out replica optimisation, MPI, etc.
- middleware has been tested to the limits of its capacity

❑ Replica & Data management

- ~10,000 entries registered in 1.4 RC, ~25,000 entries in 2.1 LRC
- over 35,000 data files transferred to EDG SEs
- EO products Metadata inserted in Spitfire & RMC catalogues
- Spitfire installed at IPSL and KNMI, RMC interface created at IPSL
- data migration testing for EDG upgrade from v1.4 to v2.0

❑ Information System

- Both MDS/LDAP and R-GMA used for application grid interfacing

Achievements: Evaluation of EDG Testbeds



❑ Fabric management

- LGFG, LCFG-NG fabric management tools used for EO site installations
- CE and SE at IPSL and at ESA-ESRIN

❑ Network management

- EDG Network monitoring tools installed & used at EO sites

❑ Security

- VOMS tested for AWG EO security use case
- VOMS tested in combination with Spitfire

❑ Tests were designed for maximum exploitation

- of EDG middleware features
- of available CE/SE resources

Achievements: EDG EO applications



- ❑ GOME L2 NNO processing (TV-ENEA-ESA)
 - 7 years GOME (30k orbits, 500GB) processed in EDG 1.4, EDG 2.0 and in local grid;
 - Integration of IDL (cots) licenses.
- ❑ GOME processing OPERA (KNMI)
 - 7 years of GOME data loaded to the Grid, Use of application metadata DB (Spitfire and RMC) under Grid for large number of files
- ❑ GOME validation (IPSL) and validation portal (ESA) – 2 versions
 - 7 years from 7 sites LIDAR profiles (NDSC), use of application metadata (Spitfire and RMC). Validation of Opera and NNO
- ❑ GOMOS reprocessing and validation (ESA-IPSL)
 - 5 months data in ESA local grid. 40k files, 120GB
- ❑ GREASE: OMI simulation (Dutch Space-ESA)
 - 1 month OMI instrument simulation (including development of Workflow Management System in GRID environment)
- ❑ CEOS-GRID (ESA-NASA-DS) - ongoing

Achievements: EDG & WP9



- ❑ Work closely with the MW developers and contribute to the working groups
 - Contribution to Application Working Group (AWG): common usecase document (WP8, 9, 10), special usecases on security, metadata handling.
 - Contribution to the Architectural Task Force (ATF)
 - Contribution to the Quality Assurance Group (QAG)
- ❑ Full integration and participation of WP9 in EDG
 - Interaction with WP2 on metadata handling and data replication
 - Combined WP2/WP9 paper submitted for publication
 - Test reports: D9.3 and D9.5, providing feedback to the MW developers
- ❑ Deployed vs Technical Annex planned effort
 - ESA: 169mm (+80%), KNMI: 27(+13%), IPSL: 58(+61%), ...

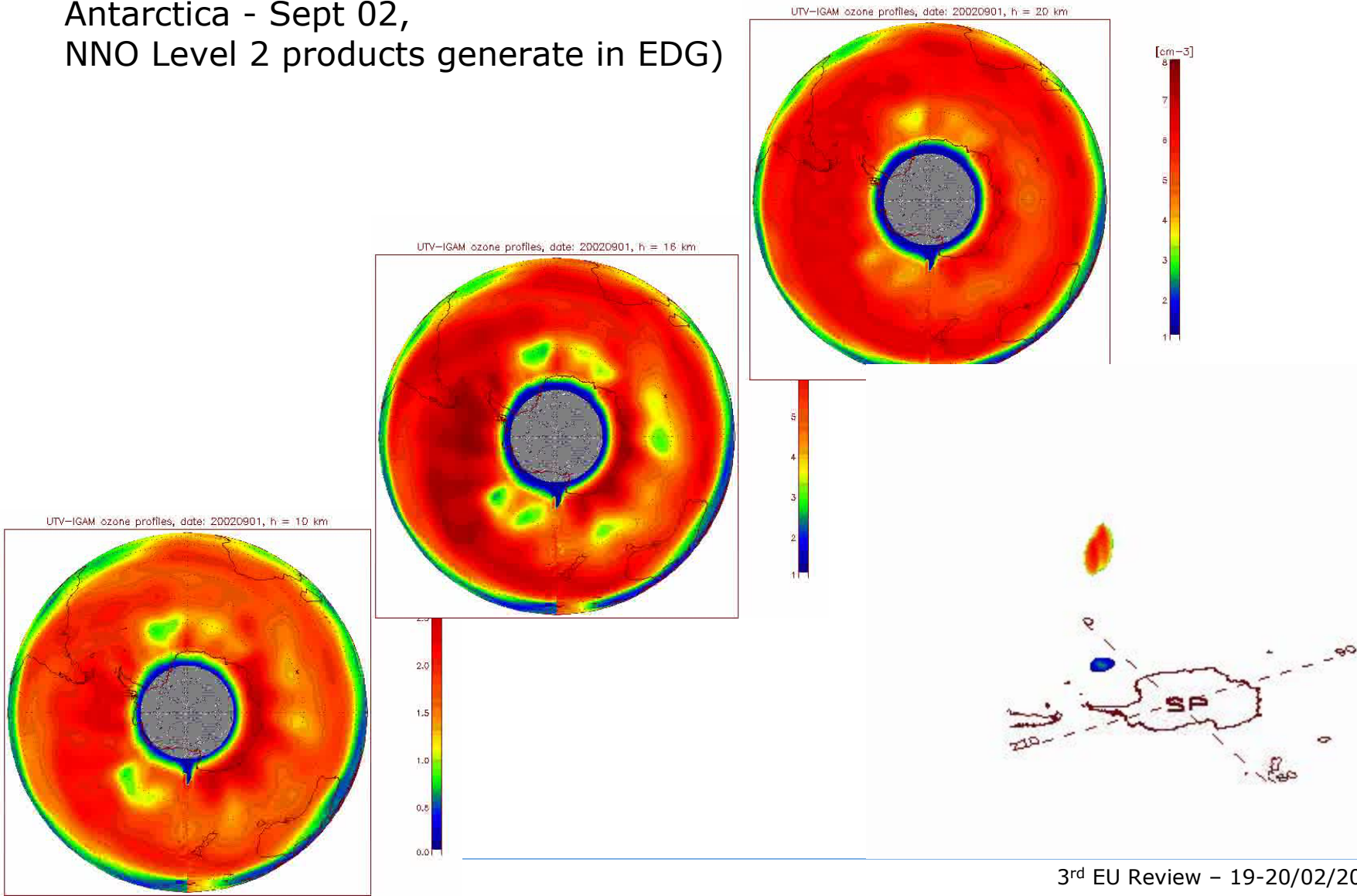
Achievements: EO VO and EO infrastructure



- ❑ Initial EO VO: ESA-ESRIN, KNMI, IPSL
- ❑ Present EO VO: extended to research, space related industry, International Space Agencies community
 - At present some 25+ people, wish to extend it
- ❑ The present EO dedicated infrastructure (CE and SE): ESA-ESRIN, IPSL, connection to ENEA proprietary GRID infrastructure
- ❑ Upgrading infrastructure plans:
 - extend it to ESA-ESTEC, Dutch Space, CNR, CEOS-NASA, new ESRIN CE+SE
 - Mature elements considered for “operational” deployment

The latest GOME user results

S. Casadio – ESA ESRIN
(GOME 3D Ozone volume over
Antarctica - Sept 02,
NNO Level 2 products generate in EDG)



Achievement: "GRID on Demand"



ENVISAT MERIS 10 days mosaic

Part of present operational
ESA EO environment



AMS ESA
Data Archive

SOAP



MUIS ESA
Catalogue

SOAP

geant

Part of near future
operational
ESA EO environment



WCS / WFS
/ WMS



Catalogue
(CSS)



European Grid

ESA EO
GRID

Local Grid

Lessons Learned



- ❑ Substantial first-hand experience and understanding of Grid technology (as users)
 - Grid middleware encompassing wide range of standards
 - Technology now being used for real world applications
- ❑ Impact of Grid technology on EO community and applications
 - unprecedented experience for many of the communities involved
 - New approach to scientific collaboration, communication and sharing among participants with distinct backgrounds
- ❑ Testbed evaluation
 - Still need time, experience and major effort to convince all potential operational users

□ Continuation of EO Virtual Organization

- New EO Applications proposed in EGEE
- NIKHEF and KNMI to maintain the EO-VO
- ISPL/CNRS could lead participation to EGEE
- ESA-ESRIN willness to provide data and infrastructure

□ Continue widespread dissemination and promotion of Grid solutions in the EO community

- Involve new users and applications in EO community
- Continue to establish pre-operational Grid services

Which operational services?



1. Support to science users

- Support science communities for focused collaborations, e.g. cal/val, global products, new algorithms

2. Support to application projects

- Provide reference application processing environment for generation of products
- Generation of periodic global and regional products for immediate availability at ESRIN

3. Support to Specific Reprocessing

- Allow multiple re-processing of same dataset
- Consider long term evolution of EO ground segment

EO GRID plans @ ESA-ESRIN



1. Recent facts - references

- **Frame work for ESA–EC near future activities**
 - ✓ **EC-ESA framework agreement** ...; EC COM(2003)673 White Paper on “Space: a new European Frontier for an expanding Union. An action plan for implementing the European Space Policy”
- EC- ESA **Global Monitoring for Environment and Security**, Final Report for the GMES Initial Period (2001-2003):

“A key feature of the GMES information architecture is the need **to support collaboration between geographically dispersed GMES users and service providers. Collaboration** has to be **supported by an electronic infrastructure** enabling GMES users not only to communicate but also to access resources such as very large data collections or archived information, scientific experiments and computing power. **For the data- and computationally intensive areas of GMES, such as real-time modelling based on Earth observation data or climate modelling, high-performance networks and GRID-based computing are essential** for mining, sharing and analysing data and visualising results.” ...

“The combination of an ESDI together with high-speed technology networks (**GRID&GEANT**), space and in-situ monitoring and data collection ...”

- **ESA Agenda 2007** (ESA DG internal plan)
 - ✓ Technology innovation plans ...; EO “Open & Operational” initiative

EO GRID plans @ ESA-ESRIN



2. New short term RTD projects

- “The VOICE” – e-collaboration environment –funded by ESA (3+ new applications)

3. Preparation of “operational environment”

- Integration of compatible and available ENVISAT software processing tools
- Upgrading of Research Network Bandwidth, CE and SE

4. Preparation of ESA internal GRID technology plan

- Consider internal and science operational requirements for coming 3-4 years



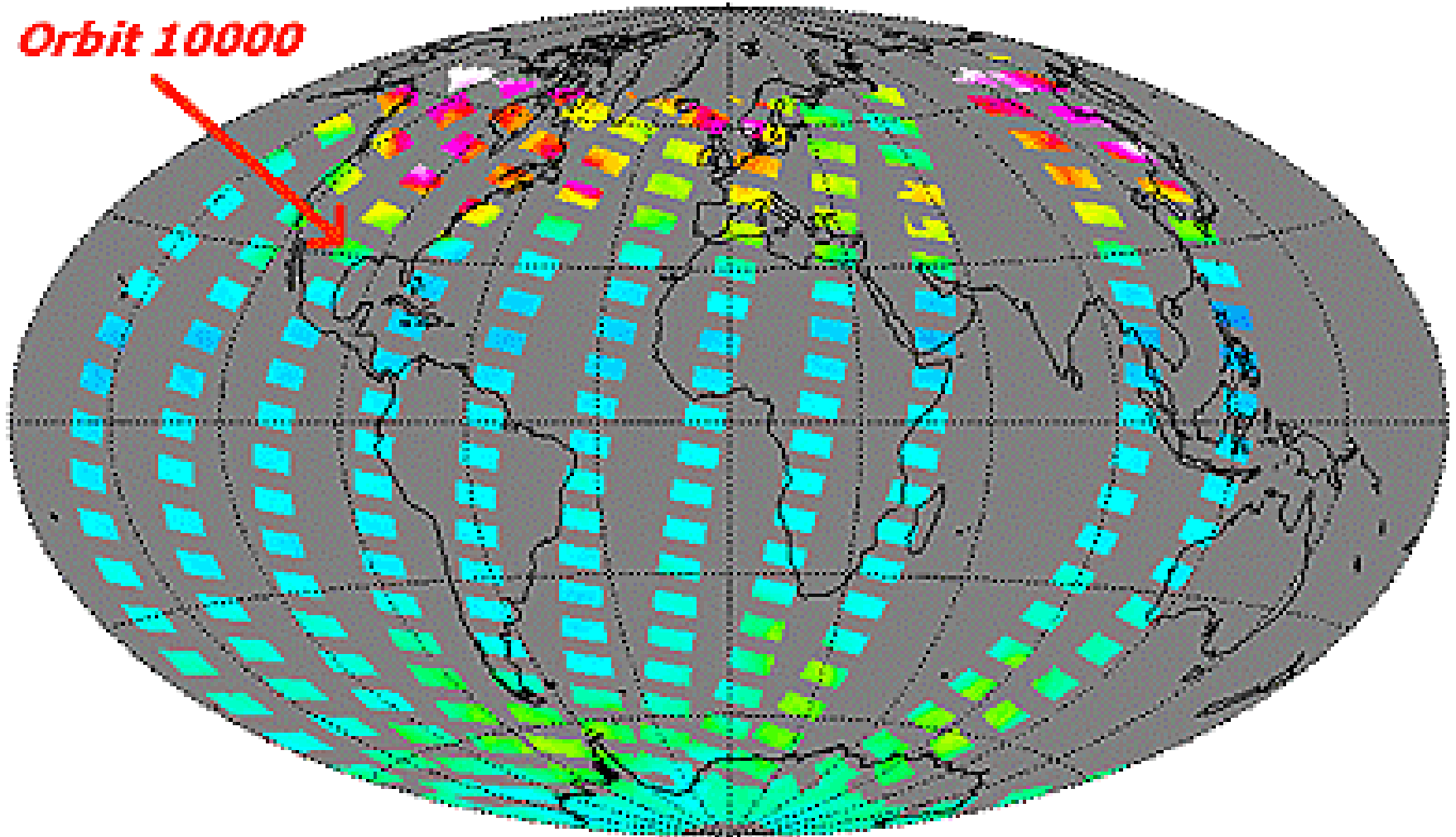
Important EO chang

10000 M
Envisat
Orbit

SciAmachy total ozone 28-01-2004

KNMI/ESA

Orbit 10000



Ozone density [Dobson Units]



Concluding comments



- ❑ Initial objectives are mainly reached.
 - Although 10,000's of jobs, 35,000 files have been put on the grid real mass production and validation of profiles not established due to instabilities
 - Successfully deployed 7 applications on the testbeds
 - Successful dissemination of Grid technology to other EO groups

- ❑ Full EDG collaborations established
 - ATF, QAG, AWG, cooperation MW groups
 - Interaction between different application domains (HEP, Bio, EO)

Questions?