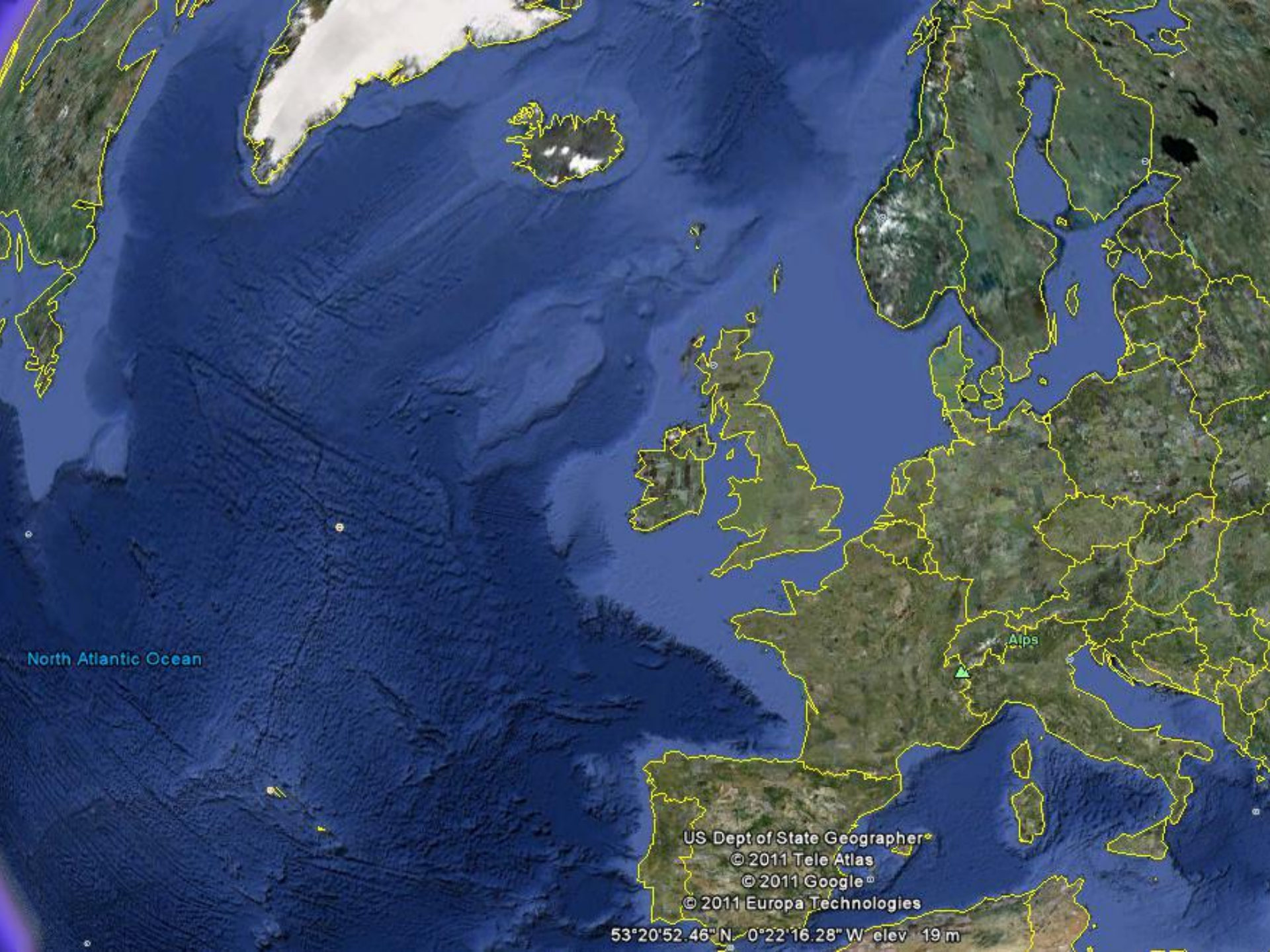




Welcome to Aberystwyth

Dave Langstaff



North Atlantic Ocean

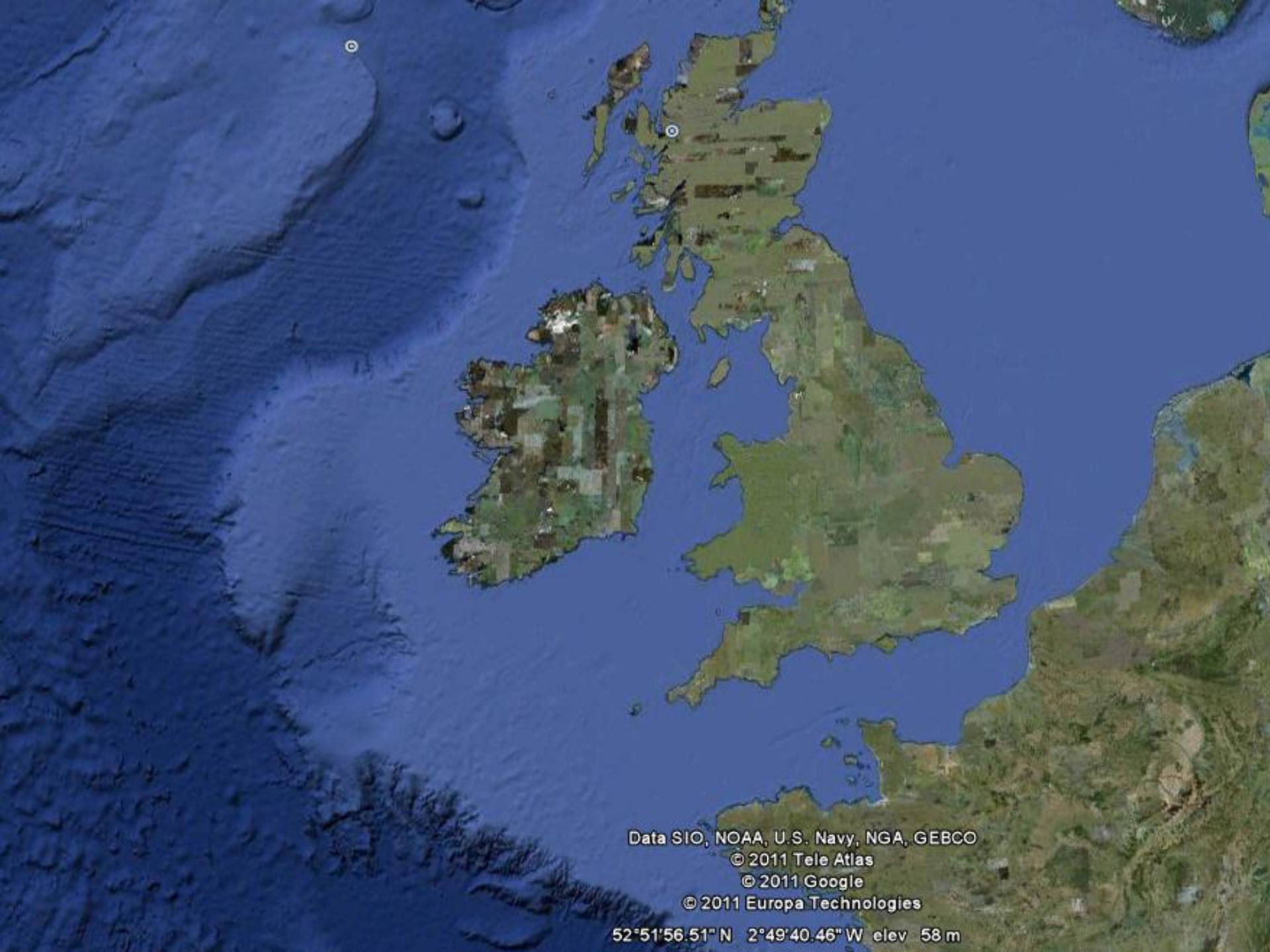
US Dept of State Geographer
© 2011 Tele Atlas
© 2011 Google
© 2011 Europa Technologies

53°20'52.46" N 0°22'16.28" W elev 19 m



Data SIO, NOAA, U.S. Navy, NGA, GEBCO
© 2011 Tele Atlas
© 2011 Google®
© 2011 Europa Technologies

53°20'52.46" N 0°22'16.28" W elev 19 m



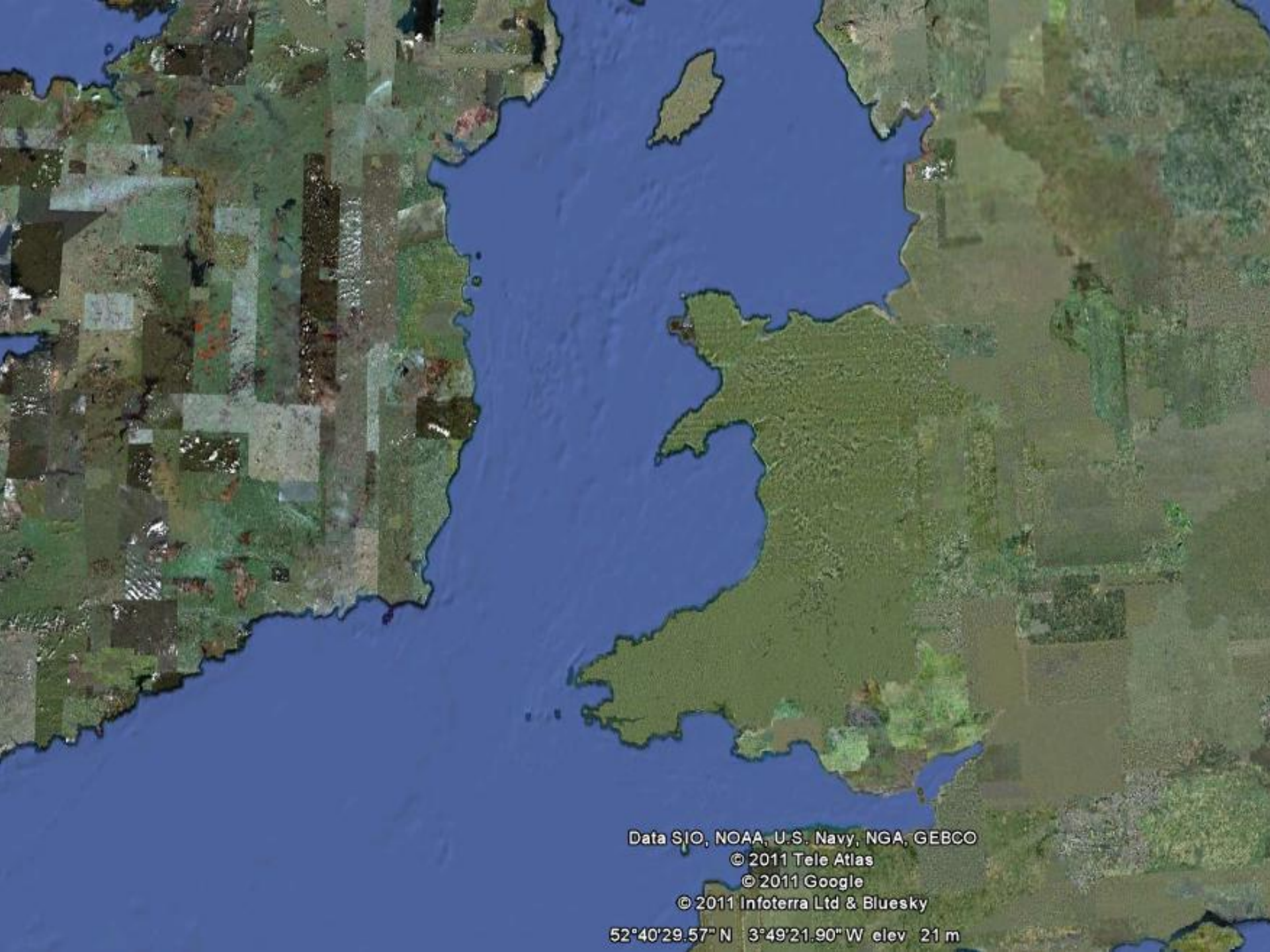
Data SIO, NOAA, U.S. Navy, NGA, GEBCO

© 2011 Tele Atlas

© 2011 Google

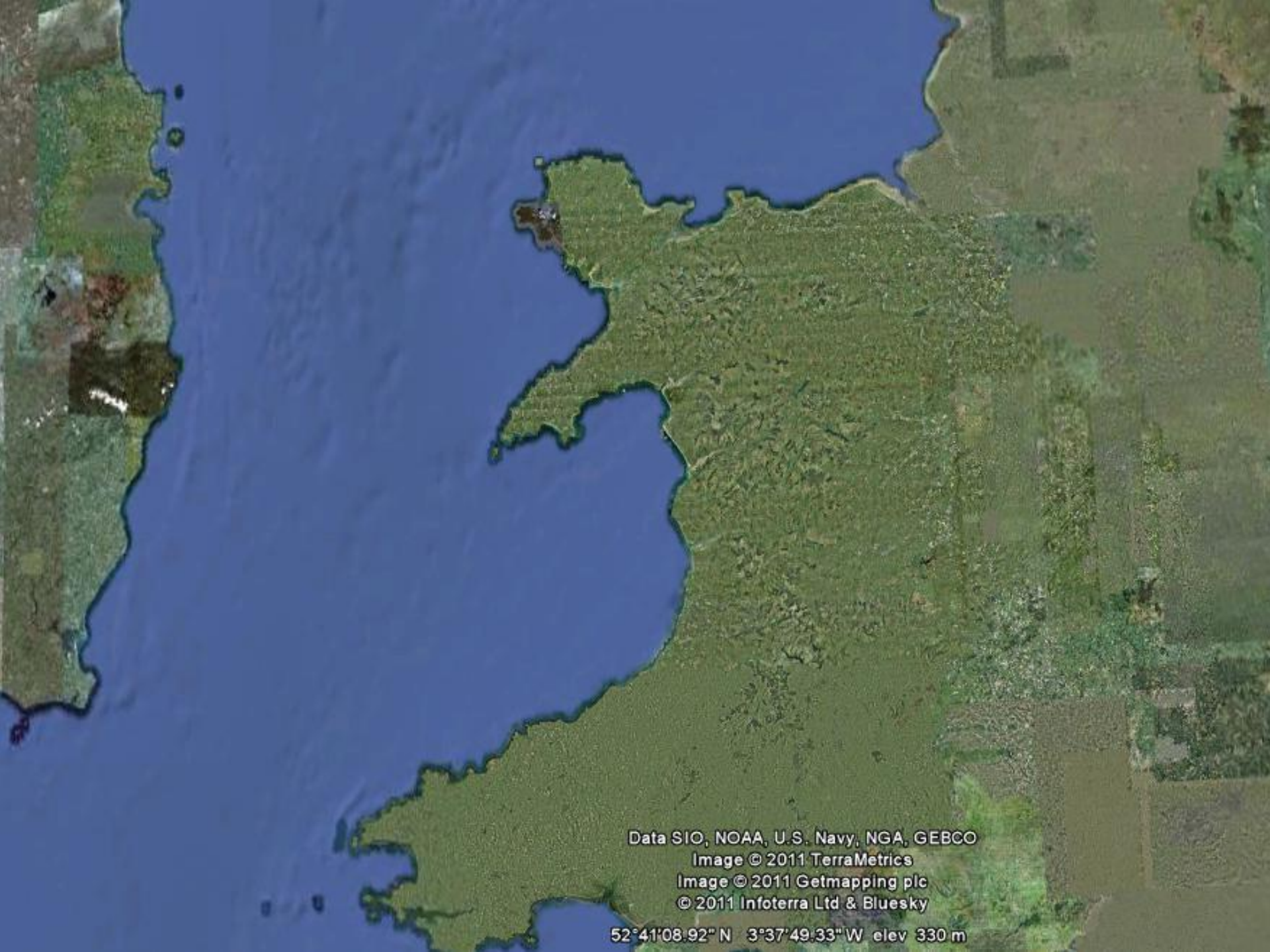
© 2011 Europa Technologies

52°51'56.51" N 2°49'40.46" W elev 58 m



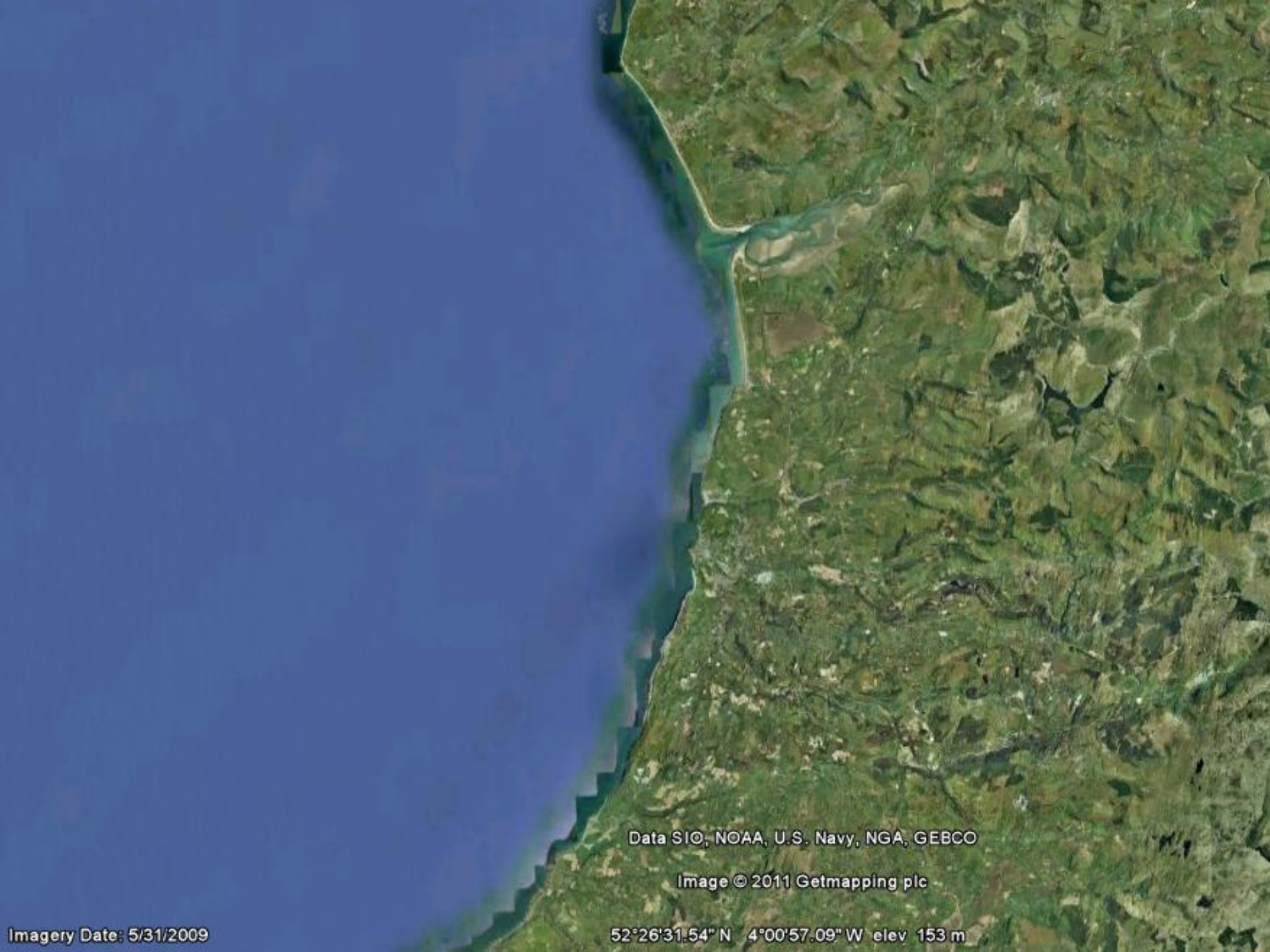
Data SIO, NOAA, U.S. Navy, NGA, GEBCO
© 2011 Tele Atlas
© 2011 Google
© 2011 Infoterra Ltd & Bluesky

52°40'29.57" N 3°49'21.90" W elev 21 m



Data SIO, NOAA, U.S. Navy, NGA, GEBCO
Image © 2011 TerraMetrics
Image © 2011 Getmapping plc
© 2011 Infoterra Ltd & Bluesky

52°41'08.92" N 3°37'49.33" W elev 330 m



Data SIO, NOAA, U.S. Navy, NGA, GEBCO

Image © 2011 Getmapping plc

Imagery Date: 5/31/2009

52°26'31.54" N 4°00'57.09" W elev 153 m



Image © 2011 TerraMetrics
Image NASA
Image © 2011 Getmapping plc
Data SIO, NOAA, U.S. Navy, NGA, GEBCO

52°24'44.83" N, 4°03'50.37" W elev 58 m

Imagery Date: 5/31/2009



Image © 2011 Getmapping plc

Imagery Date: 5/31/2009

52°25'00.13" N 4°03'42.11" W elev 100 m



Image © 2011 Getmapping plc

52°25'00.67" N 4°03'44.14" W elev 99 m

Imagery Date: 5/31/2009



Image © 2011 Getmapping plc

Imagery Date: 5/31/2009

52°25'01.45" N 4°03'43.34" W elev 101 m



Image © 2011 Getmapping plc

©2010 Google

Imagery Date: 5/31/2009

52°25'01.39" N 4°03'46.35" W elev 96 m

Eye alt 306 m



A12



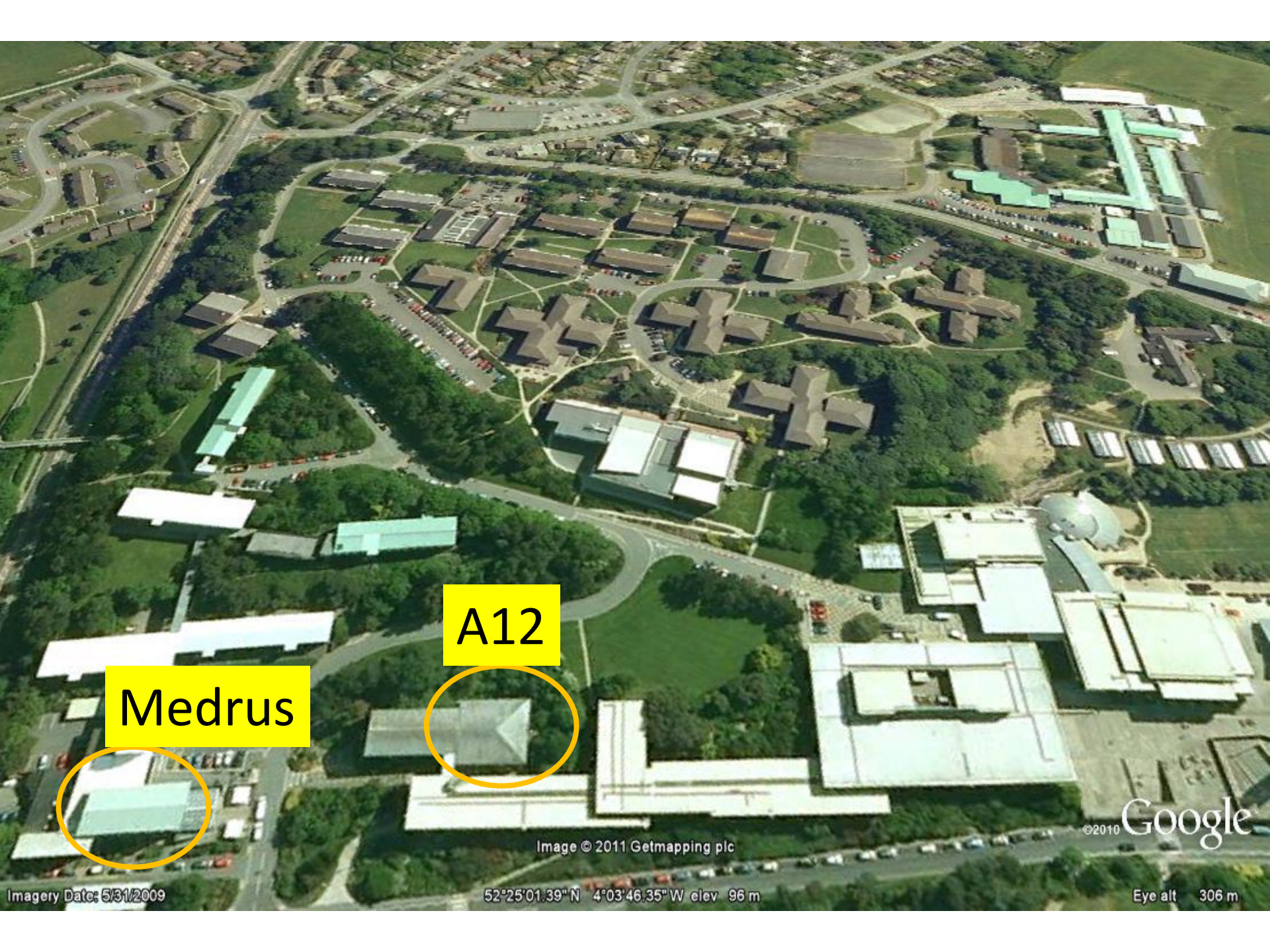
Image © 2011 Getmapping plc

©2010 Google

Imagery Date: 5/31/2009

52°25'01.39" N 4°03'46.35" W elev 96 m

Eye alt 306 m



Medrus

A12

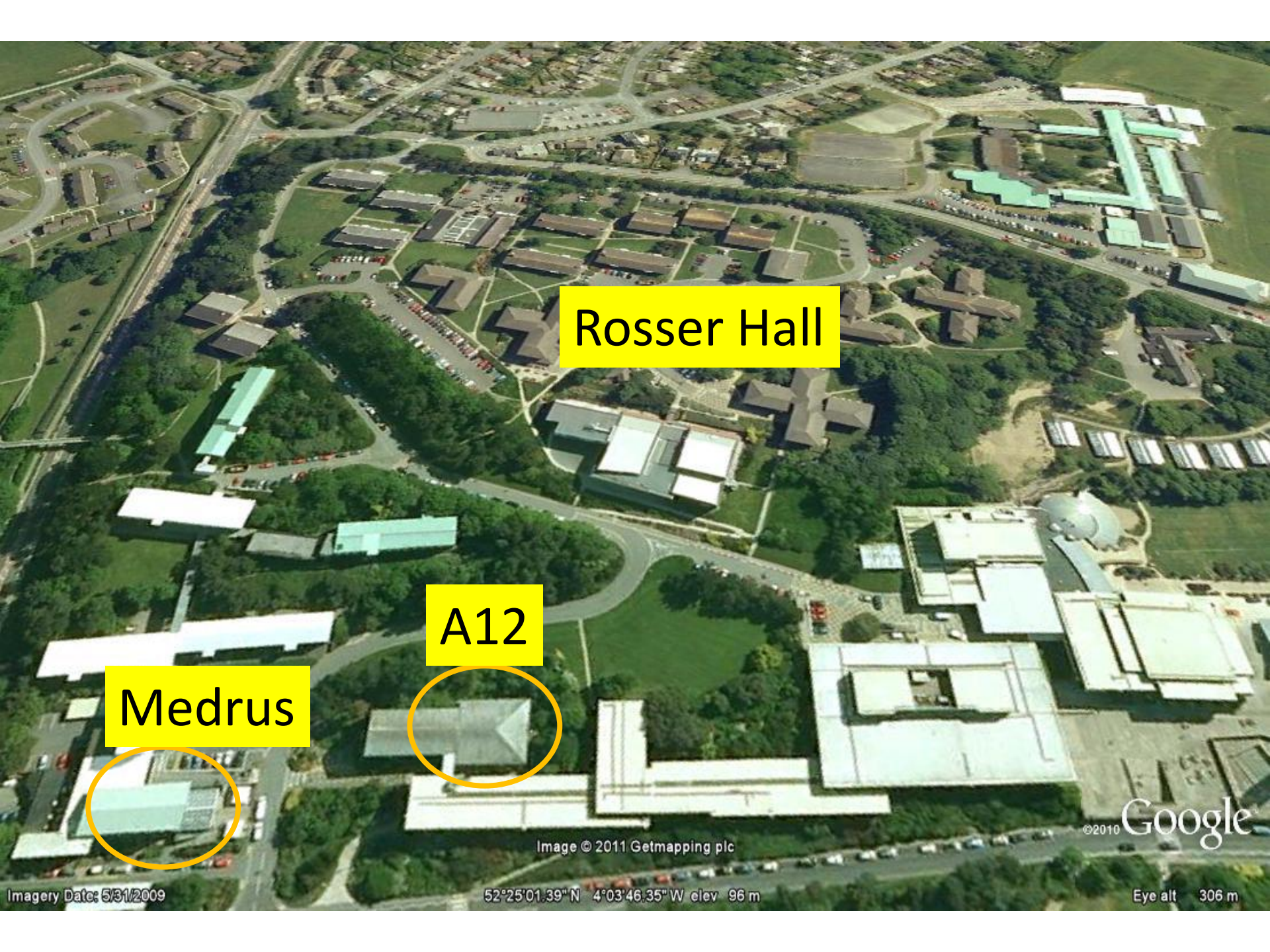
Image © 2011 Getmapping plc

©2010 Google

Imagery Date: 5/31/2009

52°25'01.39" N 4°03'46.35" W elev 96 m

Eye alt 306 m



Rosser Hall

A12

Medrus

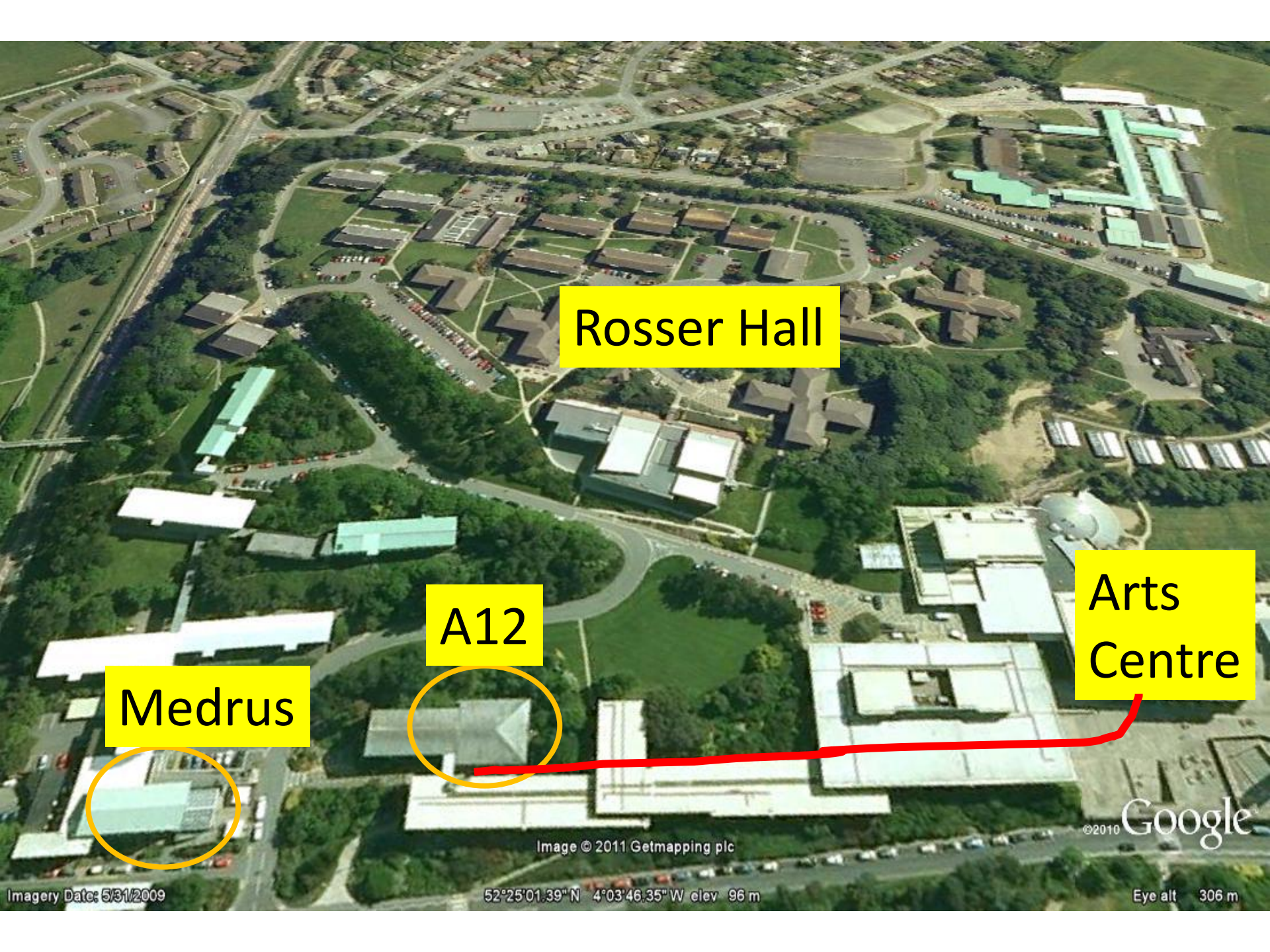
Image © 2011 Getmapping plc

©2010 Google

Imagery Date: 5/31/2009

52°25'01.39" N 4°03'46.35" W elev 96 m

Eye alt 306 m



Rosser Hall

A12

Medrus

Arts Centre

Image © 2011 Getmapping plc

©2010 Google

52°25'01.39" N 4°03'46.35" W elev 96 m

Eye alt 306 m

Imagery Date: 5/31/2009

Programme : Monday

Positron Emission Tomography

Photon Detectors for Synchrotron Radiation

Lunch

Knowledge Transfer and Commercial Opportunities

Hot buffet & welcome from the Vice Chancellor of
Aberystwyth University.

Programme : Tuesday

X-Ray and Gamma Detectors

Detectors for Particle Physics

Lunch

Europlanet Workshop on Detectors for Astronomy and
Planetary Science

BBQ and Welsh Beer Tasting.

Programme : Wednesday

Poster Session

Transfer by bus to Old College

Detectors for Particle Physics

Lunch in Old College

Advances in Pixel Detectors

Detectors for FELs

Programme : Thursday

Medicine, Life Sciences and Biology

Detectors for high radiation environments

Lunch

Detectors for Nuclear Physics

Advances in Pixel Detectors

Gas Based Detectors

Conference Dinner

Programme : Friday

Detectors for AstroPhysics

Detectors for Particle Physics

Closing Remarks

Industrial Exhibition

HAMAMATSU
PHOTON IS OUR BUSINESS



Wi-Fi Access on Campus

1. EDUROAM
 - Use your normal login details
2. Visitors Network
 - Select **rh-ymwelwyr** network
 - Use key on card provided in info pack

Conference Dinner Menu

Menu choices on form in welcome pack

Packed lunch on Friday ?



Enjoy your stay 😊