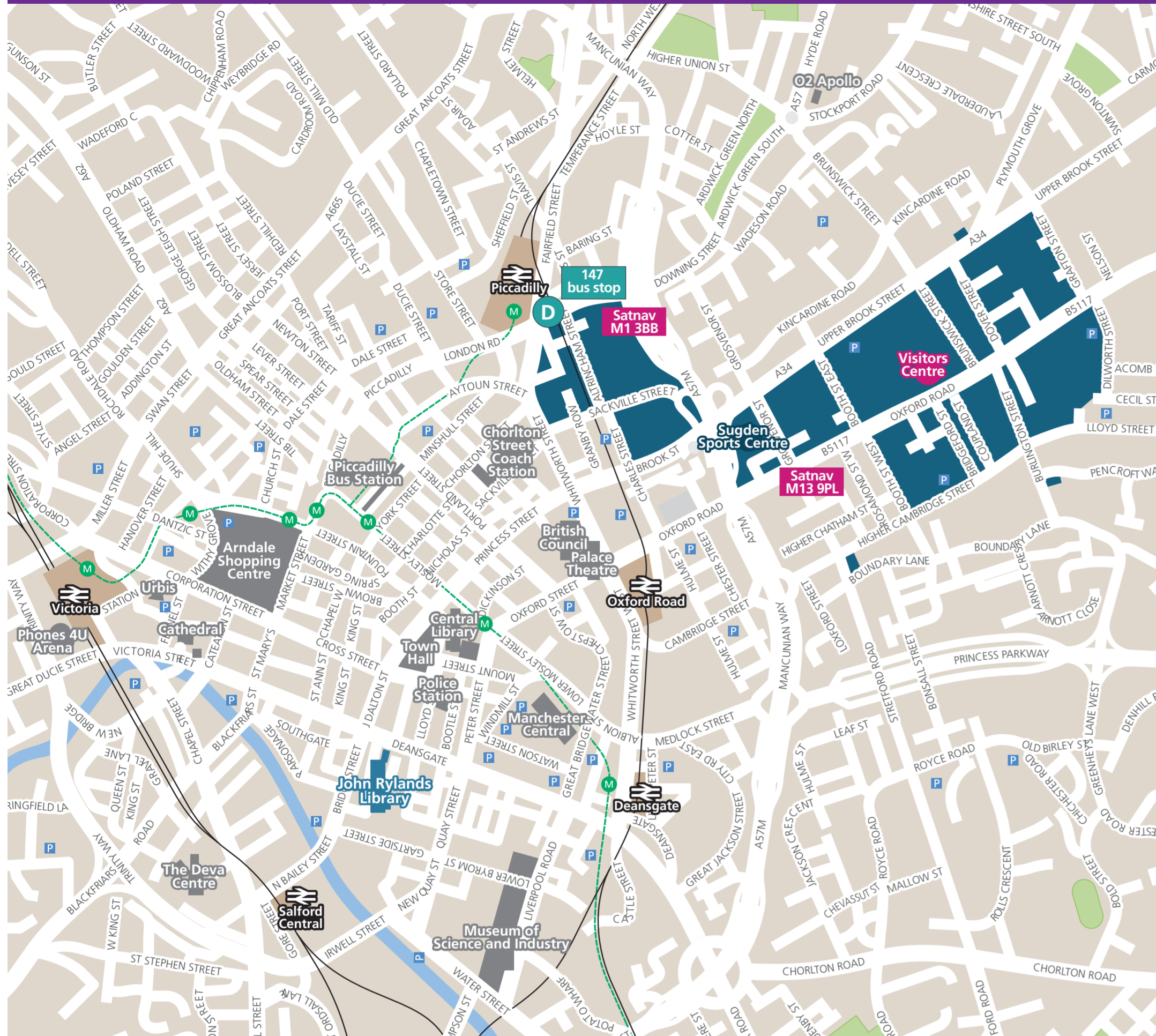
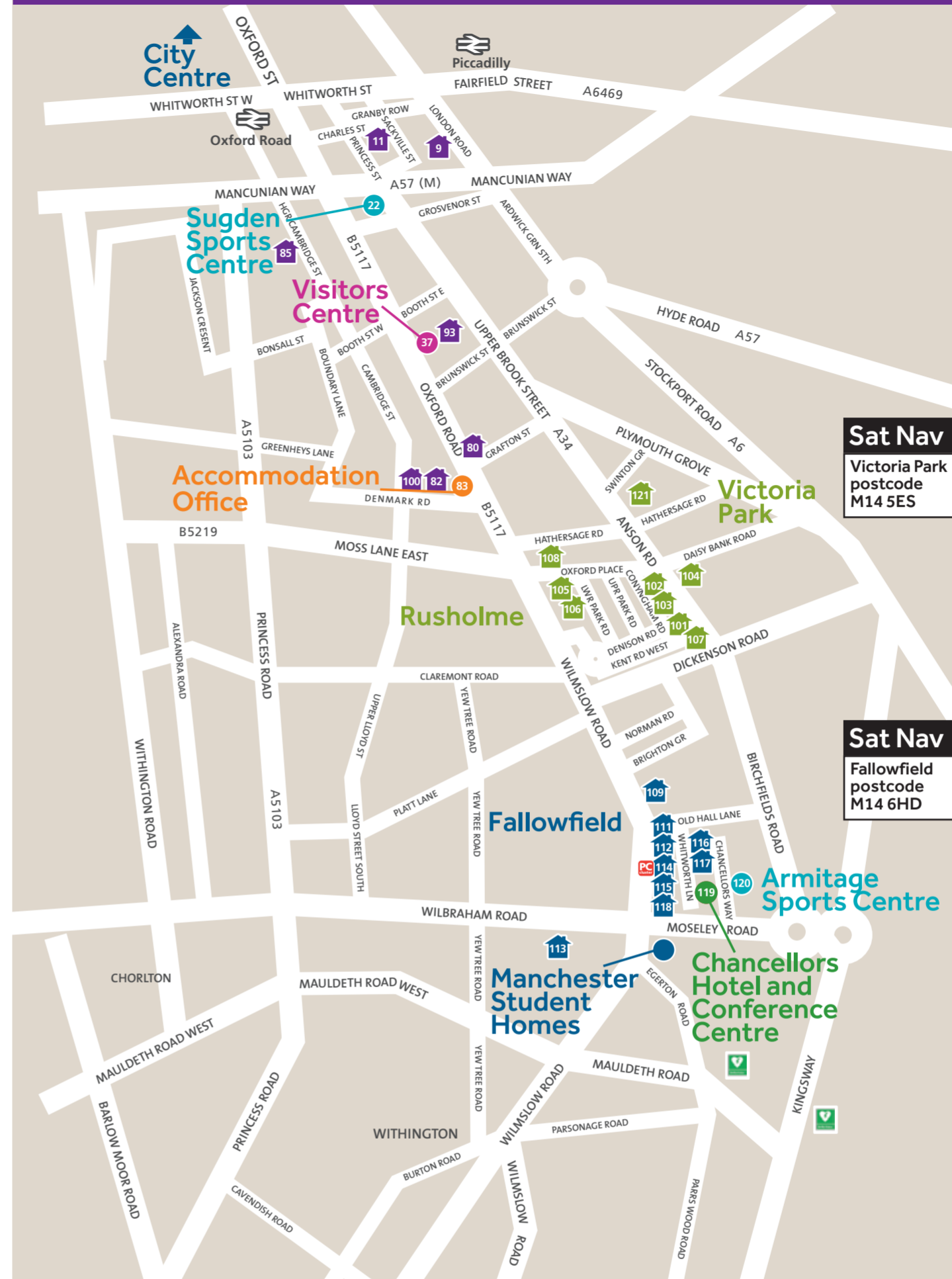


## CITY MAP



## ACCOMMODATION MAP



## BUILDING KEY

83	Accommodation Office	113	Linton House
109	Allen Hall	110	Manchester Student Homes
120	Armitage Sports Centre	115	Oak House
111	Ashburne Hall	85	Opal Hall
106	Burkhardt House at Hulme Hall	104	Opal Gardens
101	Canterbury Court (Burgess and Allworthy)	114	Owens Park
103	Canterbury Court (Cobden and Pankurst)	116	Richmond Park
119	Chancellors Hotel and Conference Centre	112	Sheavyn House
102	Dalton Ellis Hall	22	Sugden Sports Centre
100	Denmark Road Hall	107	St Anselm Hall
117	Firs Villa (PG)	108	St Gabriel's Hall
93	George Kenyon Hall (PG)	37	Visitors Centre
80	Horniman House	121	Victoria Hall
105	Hulme Hall	11	Weston Hall
		82	Whitworth Park
		118	Woolton Hall
		9	Wright Robinson Hall

## USEFUL NUMBERS

Switchboard 0161 306 6000  
 Security 0161 306 9966  
 Visitors Centre 0161 275 2922

Information correct at time of going to press


The University of Manchester  
 Oxford Road  
 Manchester M13 9PL  
[www.manchester.ac.uk](http://www.manchester.ac.uk)

Created by the Division of Communications and Marketing  
 Royal Charter Number RC000797  
 M13338 06.15



**MANCHESTER**  
1824

The University of Manchester



## TRAVELLING TO THE UNIVERSITY

**The University takes its social responsibility and relations with the local community seriously and aims to reduce its impact on the environment through its sustainability policies. Therefore, wherever feasible, you are encouraged to travel by sustainable means.**

**RAIL**  
 Manchester is well served by national and regional services.

**Piccadilly Station** is a 2 minute walk from north campus and is linked to south campus by the Oxford Road Link (147 bus) shuttle bus which runs every 10 minutes, Mon – Fri, from Stop D, Fairfield Street [www.route147.co.uk](http://www.route147.co.uk)

**Oxford Road Station** is within 10/15min walking distance of both the north and south campuses. The route between the station and the south campus is also served by a vast number of buses (see below)

**Victoria Station** is located on the north side of the city and the University can be accessed via a combination of tram and

bus/walk (see relevant sections below)  
 Plan your train journey To find train times, fares and up to date information go to [www.nationalrail.co.uk](http://www.nationalrail.co.uk)

**BUS**  
 There are a large number of direct services from Piccadilly Bus Station and from south Manchester. From other parts of the city a change of buses is usually required, normally at Piccadilly.

From Piccadilly Bus Station to south campus, buses include the 15, 16, 16A, 42, 42A, 43, 44, 111, 142, 143, 157 and 250.

From Piccadilly Bus Station to Victoria Park and Fallowfield via Upper Brook Street, buses 50 and 130.

The 147 service runs from Piccadilly Rail Station: [www.route147.co.uk](http://www.route147.co.uk)

For bus timetables, information and a journey planner go to [www.tfgm.com/buses](http://www.tfgm.com/buses)

**METROLINK TRAM**  
 The closest tram stops are a walk or bus ride from the University (see the green 'M's' on the map above for stops). For detailed

information on all routes, stops and fares go to: [www.metrolink.co.uk](http://www.metrolink.co.uk)

**CYCLING**  
 The University provides large numbers of sheffield/hoop stands for cyclists in key locations across both campuses and provides designated routes on south campus. For detailed information on cycling and routes, as well as a journey planner go to: [www.tfgm.com/cycling](http://www.tfgm.com/cycling)

**WALKING**  
 Pedestrians are catered for with designated campus routes and much of Manchester is relatively easy to get around on foot. For example, 2 mins from Piccadilly Rail to north campus or 20/25 mins to south campus. To plan your walking route go to: [www.walkit.com/cities/manchester](http://www.walkit.com/cities/manchester)

**CAR**  
 For sat nav or to plan your route by car, use the postcodes M1 3BB for north campus and M13 9PL for south campus.  
 The University has several car parks with varying access restrictions and charges.

More details on individual car parks is provided here but for disabled access information and further details go to: [www.estates.manchester.ac.uk](http://www.estates.manchester.ac.uk) and click on 'car parks'

**M62 (Eastbound), M602**  
 Leave the M62 at J12 and join the M602. At the end of M602, join Regent Road (A57) and continue along and join the A57M (Mancunian Way). Leave at the second exit sign-posted A34 Congleton (hair-pin bend) and keep left, following signs for the Universities. Turn left onto the A34 (dual carriageway) and get in the right hand lane. Turn right at the first set of traffic lights into Grosvenor Street. Stay in the left hand lane and turn left at the next set of traffic lights onto Oxford Road (B5117). Go straight on through the next set of traffic lights. The University's Visitors Centre is in the distinctive round building on the left-hand side.

**M62 (Westbound), M60**  
 Leave M62 at J18 and join M60 ring road. Leave M60 at J22 and turn right at traffic lights onto Oldham Road (A62). Continue

along until the end and turn left to join Great Ancoats Street (A665). Follow signs for the Universities and join the Mancunian Way (A57M). Leave at the second exit onto Higher Cambridge Street. Turn left at the next set of traffic lights onto Booth Street West and then turn right onto Oxford Road (B5117). The University's Visitors Centre is in the distinctive round building on the left-hand side.

**M6/M56**  
 Leave the M6 at Junction 19 and turn right onto the A556. Follow signs for Manchester Airport and join the M56. Stay on M56 until it joins Princess Parkway (A5103). Continue for a further four miles before turning right at the Royal Brewery into Moss Lane East (B5219). Continue to the T-junction and turn left onto Oxford Road (B5117). Proceed down Oxford Road past the hospitals. The University's Visitors Centre is in the distinctive round building on the right-hand side.

**From M67**  
 At the end of the motorway, join Hyde Road (A57). Continue along for approximately

three miles, following signs for the City Centre. Upon reaching a major roundabout (the Apollo Theatre is on the left) take the second exit, Brunswick Street (signposted 'Universities'). Continue along and go straight through the next set of traffic lights. At the next set of traffic lights, turn right onto Oxford Rd (B5117). The University's Visitors Centre is in the distinctive round building on the right-hand side.

**FROM THE AIRPORT**  
 Manchester airport is approximately 10 miles south of the University. There are frequent trains to Manchester, see [www.nationalrail.co.uk](http://www.nationalrail.co.uk)  
 The 43 and 44 bus services also run from the airport to the University see [www.tfgm.com/buses](http://www.tfgm.com/buses)  
 A taxi fare is approximately £25

**Sat Nav**  
 Sackville St postcode M1 3BB  
 Oxford Rd postcode M13 9PL

## CAR PARKS

**A Charles Street Multi-Storey**  
 Monday to Friday  
 0-3 hours £3  
 3-6 hours £5  
 6-10 hours £8  
 10-24 hours £10  
 4pm - 12midnight £2  
**Saturday & Sunday**  
 All Day £2

**B Booth St East Multi-Storey**  
 0-2 hours £2.40  
 2-4 hours £4.10  
 4-9 hours £5.80  
 9-24 hours £8.60

**D Booth St West Multi-Storey**  
 Monday to Friday  
 0-3 hours £3  
 3-6 hours £5  
 6-10 hours £8  
 10-24 hours £10  
 4pm - midnight £2  
**Saturday & Sunday**  
 All Day £2

**E Cecil Street**  
 Monday to Friday  
 All Day £5 (£1 coins only)  
**Saturday & Sunday**  
 All Day £2

**F Dilworth Street**  
 Monday to Friday  
 Daytime - Permit holders only  
 Visitor parking  
 4pm - 12midnight £2  
**Saturday & Sunday**  
 All Day £2

**G Dover Street**  
 Monday to Friday  
 Daytime - Permit holders only  
 Visitor parking  
 4pm - 12midnight £2  
**Saturday & Sunday**  
 All Day £2

- A**
- 78 Academy
  - 32 Access Summit Disability Resource Centre
  - 83 Accommodation Office
  - 31 Accounting and Finance
  - 7 Aerospace Research Centre (UMARI)
  - 1 Ahmed Iqbal Ullah Race Relations Resource Centre
  - 63 Alan Gilbert Learning Commons
  - 46 Alan Turing Building
  - 36 Applied Social Sciences
  - 76 AQA
  - 65 Archaeology
  - 35 Architecture and Planning
  - 65 Art History and Visual Studies
  - 36 Arthur Lewis Building
  - 1 Association of University Administrators (AUA)
  - 46 Astrophysics
  - 69 Athletic Union
  - 75 AV Hill Building
  - 73 Avila House (RC Chaplaincy)

- B**
- 9 Barnes Wallis Building
  - 49 Beyer Building
  - 1 Bindery (Joule Library)
  - 54 Blackett Lecture Theatre
  - 54 Braddick Library
  - 54 Bragg Lecture Theatre
  - 35 Brookes World Poverty Institute
  - 56 Burlington Rooms and Society

- C**
- 49 Car Park Permit Office (Beyer Building)
  - 31 Careers and Employability Division Administration (via Booth St East)
  - 37 Careers Service
  - 88 Carys Bannister Building
  - 35 Cathie Marsh Centre for Census and Survey Research (CCSR)
  - 34 Central Services Unit
  - 92 Centre for Biostatistics
  - 86 Centre for Cardiac Sciences

- D**
- 12 Dalton Nuclear Institute
  - 87 Denmark Road Building
  - 100 Denmark Road Hall
  - 41 Dental Hospital
  - 95 Dental School
  - 58 Development and Alumni Relations
  - 30 Devonshire House
  - 37 Disability Support Office
  - 70 Dover Street Building
  - 42 Drama
  - 62 Dryden Street Day Nursery

- E**
- 52 Earth Sciences
  - 67 East Asian Studies
  - 6 Echoes Day Nursery
  - 1 Electrical and Electronic Engineering
  - 20 E&EE High Voltage
  - 36 Economics
  - 29 Eddie Davies Library
  - 77 Ellen Wilkinson Building
  - 1 Engineering and Physical Sciences Faculty Office
  - 1 Engineering Doctorate Centre
  - 67 English and American Studies
  - 23 English Language Centre
  - 36 Environment, Education and Development
  - 64 Environmental Services Unit
  - 1 EPS Foundation Studies
  - 48 Equality and Diversity Office
  - 49 Estates Directorate
  - 88 Eurolens Research
  - 67 European Studies

- F**
- 92 Faculty Institute of Brain, Behaviour and Mental Health
  - 86 Faculty Institute of Cardiovascular Sciences
  - 92 Faculty Institute of Population Health
  - 20 Ferranti Building
  - 48 Finance Office
  - 67 French Studies

- G**
- 36 Geography
  - 52 Geology
  - 17 George Begg Building
  - 35 Graduate Development Scheme
  - 36 Granada Centre for Visual Anthropology
  - 67 German Studies
  - 67 Goethe Institute
  - 36 Government
  - 35 Graduate Development Scheme
  - 61 Chemistry Building
  - 67 Chinese Studies
  - 58 Christie Building/Bistro
  - 12 Civil and Construction Engineering

- H**
- 29 Harold Hankins Building
  - 38 Health and Safety Services
  - 34 Higher Education Careers Service Unit
  - 67 History
  - 74 Holy Name RC Church
  - 80 Horniman House
  - 59 HR Services
  - 77 Human Communication and Deafness
  - 35 Humanities Bridgeford Street
  - 38 Humanities Faculty Office

- I**
- 48 Income Office
  - 40 Information Technology Building
  - 36 Institute for Development Policy and Management (IDPM)
  - 35 Institute for Political and Economic Governance (IPEG)
  - 52 Institute of Health Sciences

- J**
- 89 James Chadwick Building
  - 7 James Lighthill Building (formerly Paper Science)
  - 67 Japanese Studies
  - 92 Jean McFarlane Building
  - 16 John Garside Building
  - 48 John Owens Building
  - 42 John Thaw Studio
  - 1 Joule Library (Granby Row entrance)
  - 95 JR Moore Building

- K**
- 44 Kanaris Lecture Theatre
  - 35 Kantorowich Library
  - 51 Keepers Room
  - 48 Ken Kitchen Committee Room

- L**
- 39 Kilburn Building
  - 50 Knowles Committee Room

- M**
- 55 Main Library
  - 77 Management and Leisure
  - 26 Manchester Business School East (UG)
  - 29 Manchester Business School West (PG)

- N**
- 30 Manchester Centre for Healthcare Management
  - 86 Manchester Collaborative Centre for Inflammation Research
  - 11 Manchester Conference Centre
  - 41 Manchester Dental Education Centre (MANDEC)
  - 29 Manchester Enterprise Centre
  - 36 Manchester eResearch Centre (MeRC)
  - 81 Manchester Incubator Building/UMIC
  - 31 Manchester Institute for the Deaf
  - 35 Manchester Institute for Collaborative Research on Ageing (MICRA)
  - 16 Manchester Institute of Biotechnology (John Garside Building)
  - 77 Manchester Institute of Education
  - 30 Manchester Institute of Innovation Research

- O**
- 54 Moseley Lecture Theatre
  - 99 MSS Tower
  - 42 Music
  - 1 Muslim Prayer Hall North
  - 91 Muslim Prayer Hall South

- P**
- 46 Photon Science Research Institute
  - 54 Physics and Astronomy
  - 36 Planning and Landscape
  - 36 Politics
  - 56 Postgraduate Society
  - 31 Precinct Library
  - 30 Precinct Shopping Centre
  - 48 President and Vice Chancellor's Offices
  - 30 PREST
  - 40 Prospect House
  - 43 Psychology
  - 48 Regional and Economic Affairs
  - 48 Registrar and Secretary
  - 67 Religions and Theology
  - 8 Renold Building
  - 58 Research and Business Engagement Support Services
  - 53 Roscoe Building
  - 67 Russian Studies
  - 45 Rutherford Building
  - 54 Rutherford Lecture Theatre

- Q**
- 12 Pariser Building
  - 43 Pear Lecture Theatre
  - 79 Pharmacy
  - 36 Philosophy

- R**
- 13 Manchester Meeting Place
  - 44 Manchester Museum
  - 79 Manchester Surgical Skills and Simulation Centre
  - 47 Manchester University Press
  - 39 Manchester Visualisation Centre
  - 65 Mansfield Cooper Building
  - 42 Martin Harris Centre for Music and Drama, and Electro Acoustic Studio (MACE)
  - 46 Mathematics
  - 91 McDougall Centre
  - 17 Mechanical, Aerospace and Civil Engineering (MACE)
  - 35 Media Centre
  - 86 Medical and Human Sciences Faculty Office
  - 79 Medical School
  - 71 Michael Smith Building
  - 67 Middle Eastern Studies
  - 67 Modern Languages
  - 10 Moffat Building
  - 15 Morton Laboratory

- S**
- 32 St Peter's Chaplaincy
  - 1 Sackville Street Building
  - 67 Samuel Alexander Building
  - 37 Schunck Building
  - 54 Schuster Building
  - 59 Simon Building
  - 36 Social Anthropology
  - 92 Social Work
  - 36 Sociology
  - 67 Spanish and Portuguese Studies
  - 60 Speech and Language Therapy
  - 77 Speech Pathology
  - 69 Sports Directorate
  - 53 Staff Training and Development Unit
  - 66 Stephen Joseph Studio
  - 79 Stopford Building
  - 37 Student Communications and Marketing
  - 45 Student Experience Directorate

- T**
- 48 Teaching, Learning and Support Office
  - 1 Textiles
  - 37 The Atrium
  - 14 The Mill

- U**
- 7 UMARI
  - 81 UMIC
  - 86 UMIP

- V**
- 72 Vaughan House
  - 37 Visitors Centre
  - 88 Vision Science

- W**
- 38 Waterloo Place
  - 59 Wellbeing Room
  - 11 Weston Hall
  - 84 Whitworth Art Gallery
  - 51 Whitworth Building
  - 50 Whitworth Corridor Committee Rooms
  - 50 Whitworth Hall
  - 82 Whitworth Park
  - 69 William Kay House
  - 52 Williamson Building
  - 31 Workers' Educational Association
  - 9 Wright Robinson Hall

- Z**
- 60 Zochonis Building



- H**
- 29 Harold Hankins Building
  - 38 Health and Safety Services
  - 34 Higher Education Careers Service Unit
  - 67 History
  - 74 Holy Name RC Church
  - 80 Horniman House
  - 59 HR Services
  - 77 Human Communication and Deafness
  - 35 Humanities Bridgeford Street
  - 38 Humanities Faculty Office
- I**
- 48 Income Office
  - 40 Information Technology Building
  - 36 Institute for Development Policy and Management (IDPM)
  - 35 Institute for Political and Economic Governance (IPEG)
  - 52 Institute of Health Sciences
- J**
- 89 James Chadwick Building
  - 7 James Lighthill Building (formerly Paper Science)
  - 67 Japanese Studies
  - 92 Jean McFarlane Building
  - 16 John Garside Building
  - 48 John Owens Building
  - 42 John Thaw Studio
  - 1 Joule Library (Granby Row entrance)
  - 95 JR Moore Building
- K**
- 44 Kanaris Lecture Theatre
  - 35 Kantorowich Library
  - 51 Keepers Room
  - 48 Ken Kitchen Committee Room
- L**
- 39 Kilburn Building
  - 50 Knowles Committee Room
- M**
- 55 Main Library
  - 77 Management and Leisure
  - 26 Manchester Business School East (UG)
  - 29 Manchester Business School West (PG)
- N**
- 30 Manchester Centre for Healthcare Management
  - 86 Manchester Collaborative Centre for Inflammation Research
  - 11 Manchester Conference Centre
  - 41 Manchester Dental Education Centre (MANDEC)
  - 29 Manchester Enterprise Centre
  - 36 Manchester eResearch Centre (MeRC)
  - 81 Manchester Incubator Building/UMIC
  - 31 Manchester Institute for the Deaf
  - 35 Manchester Institute for Collaborative Research on Ageing (MICRA)
  - 16 Manchester Institute of Biotechnology (John Garside Building)
  - 77 Manchester Institute of Education
  - 30 Manchester Institute of Innovation Research
- O**
- 54 Moseley Lecture Theatre
  - 99 MSS Tower
  - 42 Music
  - 1 Muslim Prayer Hall North
  - 91 Muslim Prayer Hall South
- P**
- 46 Photon Science Research Institute
  - 54 Physics and Astronomy
  - 36 Planning and Landscape
  - 36 Politics
  - 56 Postgraduate Society
  - 31 Precinct Library
  - 30 Precinct Shopping Centre
  - 48 President and Vice Chancellor's Offices
  - 30 PREST
  - 40 Prospect House
  - 43 Psychology
  - 48 Regional and Economic Affairs
  - 48 Registrar and Secretary
  - 67 Religions and Theology
  - 8 Renold Building
  - 58 Research and Business Engagement Support Services
  - 53 Roscoe Building
  - 67 Russian Studies
  - 45 Rutherford Building
  - 54 Rutherford Lecture Theatre
- Q**
- 12 Pariser Building
  - 43 Pear Lecture Theatre
  - 79 Pharmacy
  - 36 Philosophy
- R**
- 13 Manchester Meeting Place
  - 44 Manchester Museum
  - 79 Manchester Surgical Skills and Simulation Centre
  - 47 Manchester University Press
  - 39 Manchester Visualisation Centre
  - 65 Mansfield Cooper Building
  - 42 Martin Harris Centre for Music and Drama, and Electro Acoustic Studio (MACE)
  - 46 Mathematics
  - 91 McDougall Centre
  - 17 Mechanical, Aerospace and Civil Engineering (MACE)
  - 35 Media Centre
  - 86 Medical and Human Sciences Faculty Office
  - 79 Medical School
  - 71 Michael Smith Building
  - 67 Middle Eastern Studies
  - 67 Modern Languages
  - 10 Moffat Building
  - 15 Morton Laboratory
- S**
- 32 St Peter's Chaplaincy
  - 1 Sackville Street Building
  - 67 Samuel Alexander Building
  - 37 Schunck Building
  - 54 Schuster Building
  - 59 Simon Building
  - 36 Social Anthropology
  - 92 Social Work
  - 36 Sociology
  - 67 Spanish and Portuguese Studies
  - 60 Speech and Language Therapy
  - 77 Speech Pathology
  - 69 Sports Directorate
  - 53 Staff Training and Development Unit
  - 66 Stephen Joseph Studio
  - 79 Stopford Building
  - 37 Student Communications and Marketing
  - 45 Student Experience Directorate
- T**
- 48 Teaching, Learning and Support Office
  - 1 Textiles
  - 37 The Atrium
  - 14 The Mill
- U**
- 7 UMARI
  - 81 UMIC
  - 86 UMIP
- V**
- 72 Vaughan House
  - 37 Visitors Centre
  - 88 Vision Science
- W**
- 38 Waterloo Place
  - 59 Wellbeing Room
  - 11 Weston Hall
  - 84 Whitworth Art Gallery
  - 51 Whitworth Building
  - 50 Whitworth Corridor Committee Rooms
  - 50 Whitworth Hall
  - 82 Whitworth Park
  - 69 William Kay House
  - 52 Williamson Building
  - 31 Workers' Educational Association
  - 9 Wright Robinson Hall
- Z**
- 60 Zochonis Building

## BUILDING LIST

- 1 Sackville Street Building
- 6 Echoes Day Nursery
- 7 James Lighthill Building (formerly Paper Science)
- 8 Renold Building
- 9 Barnes Wallis Building / Student Hub / Wright Robinson Hall
- 10 Moffat Building
- 11 The Manchester Conference Centre / Weston Hall
- 12 Pariser Building
- 13 Manchester Meeting Place
- 14 The Mill
- 15 Morton Laboratory
- 16 Manchester Institute of Biotechnology (John Garside Building)

- 17 George Begg Building
- 20 Ferranti Building
- 22 Sugden Sports Centre
- 23 Oddfellows Hall
- 25 Materials Science Centre
- 26 Manchester Business School East
- 29 Harold Hankins Building / Manchester Business School West
- 30 Devonshire House / Precinct Shopping Centre
- 31 Crawford House
- 32 St Peter's House / Chaplaincy
- 33 Crawford House Lecture Theatres

- 34 Prospect House
- 35 Humanities Bridgeford Street
- 36 Arthur Lewis Building
- 37 University Place
- 38 Waterloo Place
- 39 Kilburn Building
- 40 Information Technology Building
- 41 Dental Hospital
- 42 Martin Harris Centre for Music and Drama
- 43 Coupland Building 1
- 44 Manchester Museum
- 45 Rutherford Building
- 46 Alan Turing Building
- 47 Coupland Building 3
- 48 John Owens Building

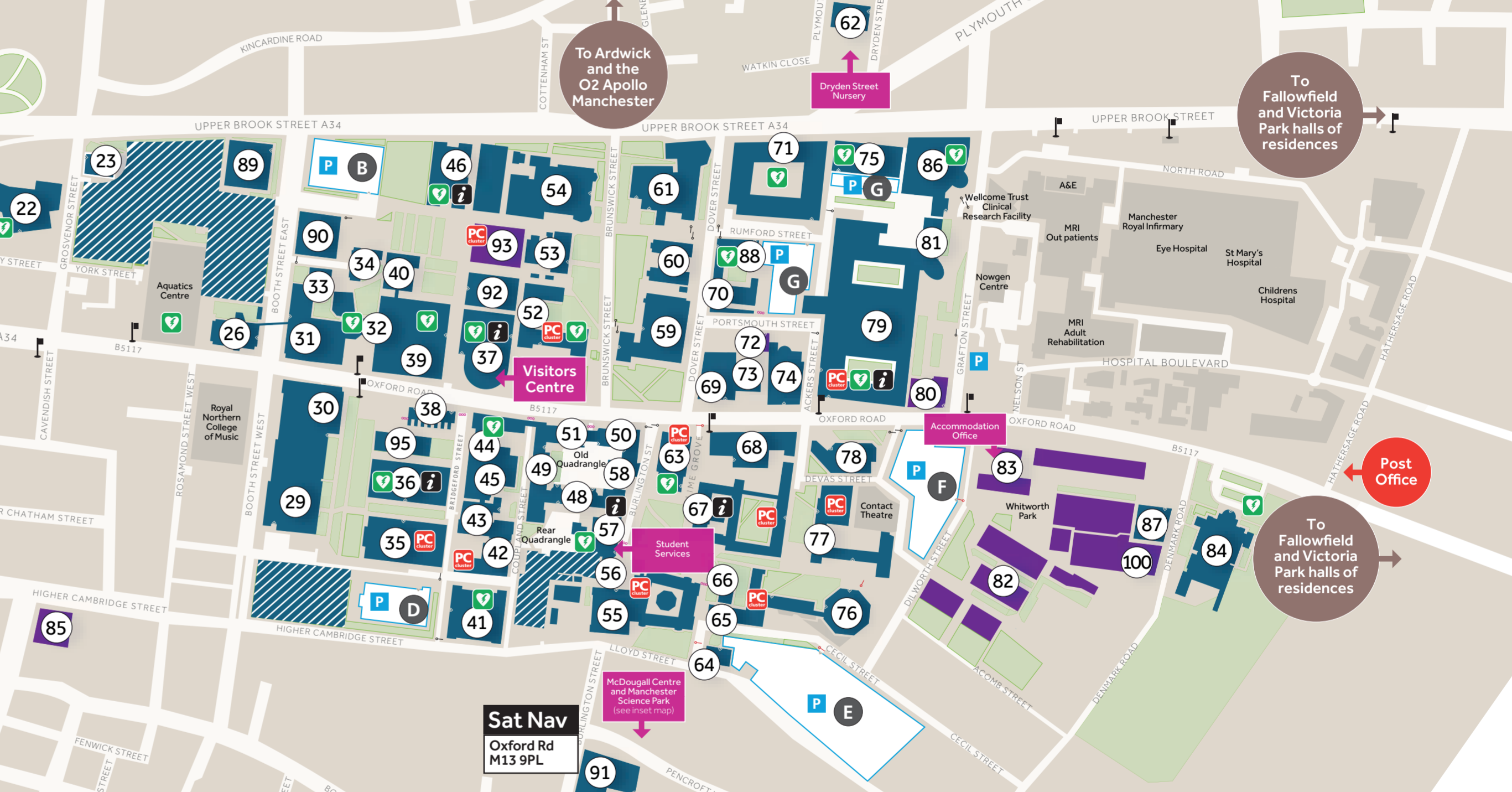
- 49 Beyer Building
- 50 Whitworth Hall
- 51 Whitworth Building
- 52 Williamson Building
- 53 Roscoe Building
- 54 Schuster Building
- 55 Main Library
- 56 Burlington Rooms / Schunck Building
- 57 Student Services Centre
- 58 Christie Building
- 59 Simon Building
- 60 Zochonis Building
- 61 Chemistry Building
- 62 Dryden Street Nursery
- 63 Alan Gilbert Learning Commons
- 64 Environmental Services Unit

- 65 Mansfield Cooper Building
- 66 Stephen Joseph Studio
- 67 Samuel Alexander Building
- 68 Students' Union Oxford Road
- 69 William Kay House
- 70 Dover Street Building
- 71 Michael Smith Building
- 73 Avila House RC Chaplaincy
- 74 Holy Name Church
- 75 AV Hill Building
- 76 AQA
- 77 Ellen Wilkinson Building
- 78 The Academy
- 79 Stopford Building
- 80 Horniman House

- 81 The Manchester Incubator Building
- 82 Whitworth Park
- 83 Grove House
- 84 Whitworth Art Gallery
- 85 Opal Hall
- 86 Core Technology Facility
- 87 Denmark Building
- 88 Carys Bannister Building
- 89 James Chadwick Building
- 90 National Graphene Institute
- 91 McDougall Centre
- 92 Jean McFarlane Building
- 93 George Kenyon Building and Hall of Residence
- 95 JR Moore Building
- 99 MSS Tower
- 100 Denmark Road Hall

## KEY

- Campus buildings
- University residences
- Under construction
- Student information
- Principal car parks
- PC clusters
- Defibrillators
- 147 bus link
- Bollards
- Automatic / electrical barrier
- Manual barrier



- L**
- 23 Language Centre (Oddfellows Hall)
  - 67 Language Centre (Samuel Alexander Building)
  - 52 Law
  - 67 Learning Rooms
  - 63 Learning Commons
  - 30 Legal Advice Centre
  - 42 Lenagan Library
  - 71 Life Sciences (see also 75, 79, 88)
  - 79 Life Sciences Admin Offices (see also 59 and 88)
  - 67 Linguistics
- M**
- 55 Main Library
  - 77 Management and Leisure
  - 26 Manchester Business School East (UG)
  - 29 Manchester Business School West (PG)
- N**
- 90 National Graphene Institute
  - 92 Novars Research Centre
  - 92 Nursing and Midwifery
  - 14 Occupational Health North
  - 38 Occupational Health South
  - 23 Oddfellows Hall
  - 38 Office for Social Responsibility
  - 85 Opal Hall
  - 88 Optometry Clinics
  - 48 Owens' Committee Room
- O**
- 12 Pariser Building
  - 43 Pear Lecture Theatre
  - 79 Pharmacy
  - 36 Philosophy
- P**
- 46 Photon Science Research Institute
  - 54 Physics and Astronomy
  - 36 Planning and Landscape
  - 36 Politics
  - 56 Postgraduate Society
  - 31 Precinct Library
  - 30 Precinct Shopping Centre
  - 48 President and Vice Chancellor's Offices
  - 30 PREST
  - 40 Prospect House
  - 43 Psychology
  - 48 Regional and Economic Affairs
  - 48 Registrar and Secretary
  - 67 Religions and Theology
  - 8 Renold Building
  - 58 Research and Business Engagement Support Services
  - 53 Roscoe Building
  - 67 Russian Studies
  - 45 Rutherford Building
  - 54 Rutherford Lecture Theatre
- Q**
- 12 Pariser Building
  - 43 Pear Lecture Theatre
  - 79 Pharmacy
  - 36 Philosophy
- R**
- 13 Manchester Meeting Place
  - 44 Manchester Museum
  - 79 Manchester Surgical Skills and Simulation Centre
  - 47 Manchester University Press
  - 39 Manchester Visualisation Centre
  - 65 Mansfield Cooper Building
  - 42 Martin Harris Centre for Music and Drama, and Electro Acoustic Studio (MACE)
  - 46 Mathematics
  - 91 McDougall Centre
  - 17 Mechanical, Aerospace and Civil Engineering (MACE)
  - 35 Media Centre
  - 86 Medical and Human Sciences Faculty Office
  - 79 Medical School
  - 71 Michael Smith Building
  - 67 Middle Eastern Studies
  - 67 Modern Languages
  - 10 Moffat Building
  - 15 Morton Laboratory
- S**
- 32 St Peter's Chaplaincy
  - 1 Sackville Street Building
  - 67 Samuel Alexander Building
  - 37 Schunck Building
  - 54 Schuster Building
  - 59 Simon Building
  - 36 Social Anthropology
  - 92 Social Work
  - 36 Sociology
  - 67 Spanish and Portuguese Studies
  - 60 Speech and Language Therapy
  - 77 Speech Pathology
  - 69 Sports Directorate
  - 53 Staff Training and Development Unit
  - 66 Stephen Joseph Studio
  - 79 Stopford Building
  - 37 Student Communications and Marketing
  - 45 Student Experience Directorate
- T**
- 48 Teaching, Learning and Support Office
  - 1 Textiles
  - 37 The Atrium
  - 14 The Mill
- U**
- 7 UMARI
  - 81 UMIC
  - 86 UMIP
- V**
- 72 Vaughan House
  - 37 Visitors Centre
  - 88 Vision Science
- W**
- 38 Waterloo Place
  - 59 Wellbeing Room
  - 11 Weston Hall
  - 84 Whitworth Art Gallery
  - 51 Whitworth Building
  - 50 Whitworth Corridor Committee Rooms
  - 50 Whitworth Hall
  - 82 Whitworth Park
  - 69 William Kay House
  - 52 Williamson Building
  - 31 Workers' Educational Association
  - 9 Wright Robinson Hall
- Z**
- 60 Zochonis Building

- L**
- 23 Language Centre (Oddfellows Hall)
  - 67 Language Centre (Samuel Alexander Building)
  - 52 Law
  - 67 Learning Rooms
  - 63 Learning Commons
  - 30 Legal Advice Centre
  - 42 Lenagan Library
  - 71 Life Sciences (see also 75, 79, 88)
  - 79 Life Sciences Admin Offices (see also 59 and 88)
  - 67 Linguistics
- M**
- 55 Main Library
  - 77 Management and Leisure
  - 26 Manchester Business School East (UG)
  - 29 Manchester Business School West (PG)
- N**
- 90 National Graphene Institute
  - 92 Novars Research Centre
  - 92 Nursing and Midwifery
  - 14 Occupational Health North
  - 38 Occupational Health South
  - 23 Oddfellows Hall
  - 38 Office for Social Responsibility
  - 85 Opal Hall
  - 88 Optometry Clinics
  - 48 Owens' Committee Room
- O**
- 12 Pariser Building
  - 43 Pear Lecture Theatre
  - 79 Pharmacy
  - 36 Philosophy
- P**
- 46 Photon Science Research Institute
  - 54 Physics and Astronomy
  - 36 Planning and Landscape
  - 36 Politics
  - 56 Postgraduate Society
  - 31 Precinct Library
  - 30 Precinct Shopping Centre
  - 48 President and Vice Chancellor's Offices
  - 30 PREST
  - 40 Prospect House
  - 43 Psychology
  - 48 Regional and Economic Affairs
  - 48 Registrar and Secretary
  - 67 Religions and Theology
  - 8 Renold Building
  - 58 Research and Business Engagement Support Services
  - 53 Roscoe Building
  - 67 Russian Studies
  - 45 Rutherford Building
  - 54 Rutherford Lecture Theatre
- Q**
- 12 Pariser Building
  - 43 Pear Lecture Theatre
  - 79 Pharmacy
  - 36 Philosophy
- R**
- 13 Manchester Meeting Place
  - 44 Manchester Museum
  - 79 Manchester Surgical Skills and Simulation Centre
  - 47 Manchester University Press
  - 39 Manchester Visualisation Centre
  - 65 Mansfield Cooper Building
  - 42 Martin Harris Centre for Music and Drama, and Electro Acoustic Studio (MACE)
  - 46 Mathematics
  - 91 McDougall Centre
  - 17 Mechanical, Aerospace and Civil Engineering (MACE)
  - 35 Media Centre
  - 86 Medical and Human Sciences Faculty Office
  - 79 Medical School
  - 71 Michael Smith Building
  - 67 Middle Eastern Studies
  - 67 Modern Languages
  - 10 Moffat Building
  - 15 Morton Laboratory
- S**
- 32 St Peter's Chaplaincy
  - 1 Sackville Street Building
  - 67 Samuel Alexander Building
  - 37 Schunck Building
  - 54 Schuster Building
  - 59 Simon Building
  - 36 Social Anthropology
  - 92 Social Work
  - 36 Sociology
  - 67 Spanish and Portuguese Studies
  - 60 Speech and Language Therapy
  - 77 Speech Pathology
  - 69 Sports Directorate
  - 53 Staff Training and Development Unit
  - 66 Stephen Joseph Studio
  - 79 Stopford Building
  - 37 Student Communications and Marketing
  - 45 Student Experience Directorate
- T**
- 48 Teaching, Learning and Support Office
  - 1 Textiles
  - 37 The Atrium
  - 14 The Mill
- U**
- 7 UMARI
  - 81 UMIC
  - 86 UMIP
- V**
- 72 Vaughan House
  - 37 Visitors Centre
  - 88 Vision Science
- W**
- 38 Waterloo Place
  - 59 Wellbeing Room
  - 11 Weston Hall
  - 84 Whitworth Art Gallery
  - 51 Whitworth Building
  - 50 Whitworth Corridor Committee Rooms
  - 50 Whitworth Hall
  - 82 Whitworth Park
  - 69 William Kay House
  - 52 Williamson Building
  - 31 Workers' Educational Association
  - 9 Wright Robinson Hall
- Z**
- 60 Zochonis Building

- L**
- 23 Language Centre (Oddfellows Hall)
  - 67 Language Centre (Samuel Alexander Building)
  - 52 Law
  - 67 Learning Rooms
  - 63 Learning Commons
  - 30 Legal Advice Centre
  - 42 Lenagan Library
  - 71 Life Sciences (see also 75, 79, 88)
  - 79 Life Sciences Admin Offices (see also 59 and 88)
  - 67 Linguistics
- M**
- 55 Main Library
  - 77 Management and Leisure
  - 26 Manchester Business School East (UG)
  - 29 Manchester Business School West (PG)
- N**
- 90 National Graphene Institute
  - 92 Novars Research Centre
  - 92 Nursing and Midwifery
  - 14 Occupational Health North
  - 38 Occupational Health South
  - 23 Oddfellows Hall
  - 38 Office for Social Responsibility
  - 85 Opal Hall
  - 88 Optometry Clinics
  - 48 Owens' Committee Room
- O**
- 12 Pariser Building
  - 43 Pear Lecture Theatre
  - 79 Pharmacy
  - 36 Philosophy
- P**
- 46 Photon Science Research Institute
  - 54 Physics and Astronomy
  - 36 Planning and Landscape
  - 36 Politics
  - 56 Postgraduate Society
  - 31 Precinct Library
  - 30 Precinct Shopping Centre
  - 48 President and Vice Chancellor's Offices
  - 30 PREST
  - 40 Prospect House
  - 43 Psychology
  - 48 Regional and Economic Affairs
  - 48 Registrar and Secretary
  - 67 Religions and Theology
  - 8 Renold Building
  - 58 Research and Business Engagement Support Services
  - 53 Roscoe Building
  - 67 Russian Studies
  - 45 Rutherford Building
  - 54 Rutherford Lecture Theatre
- Q**
- 12 Pariser Building
  - 43 Pear Lecture Theatre
  - 79 Pharmacy
  - 36 Philosophy
- R**