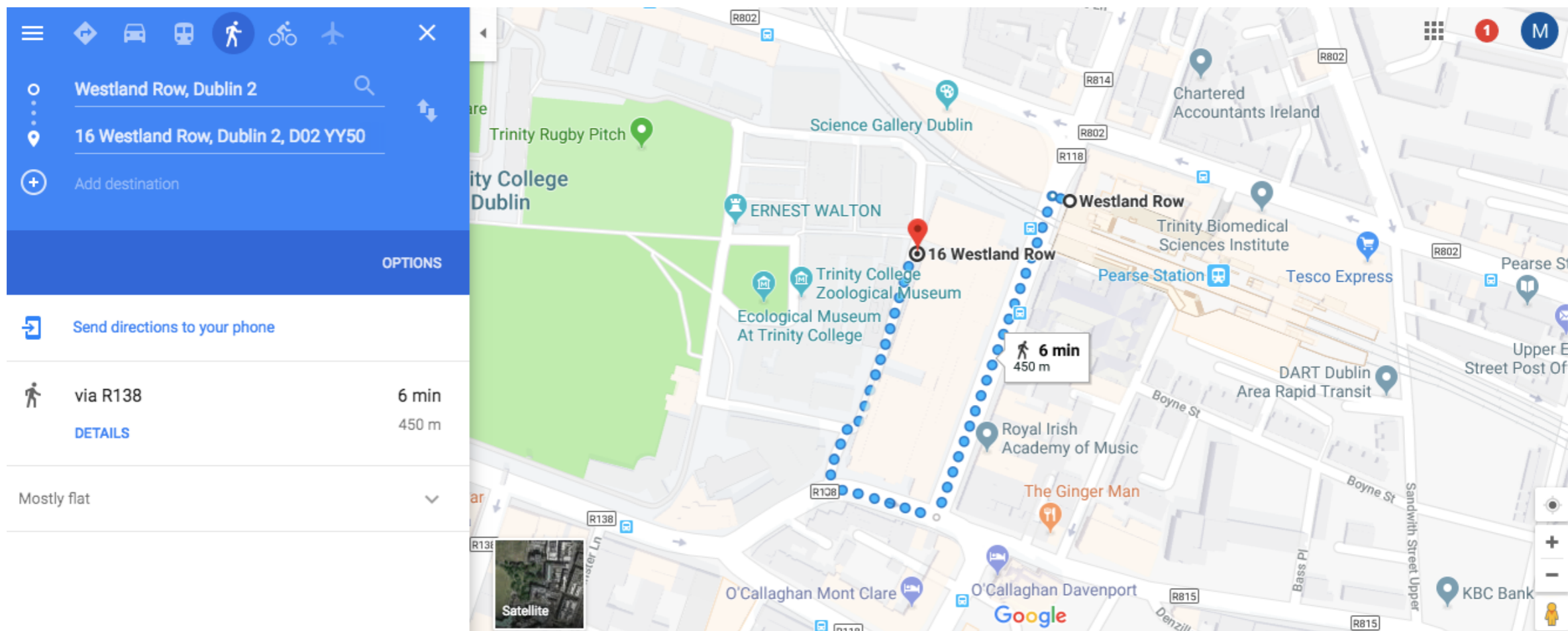


# Howth Cliff walk

- Take commuter train (DART) from Pearse Station
- Direction: **Howth**



# Howth Cliff walk

- Take commuter train (DART) from Pearse Station
- Direction: **Howth**



# Other things to do in Howth

## Why visit Howth?

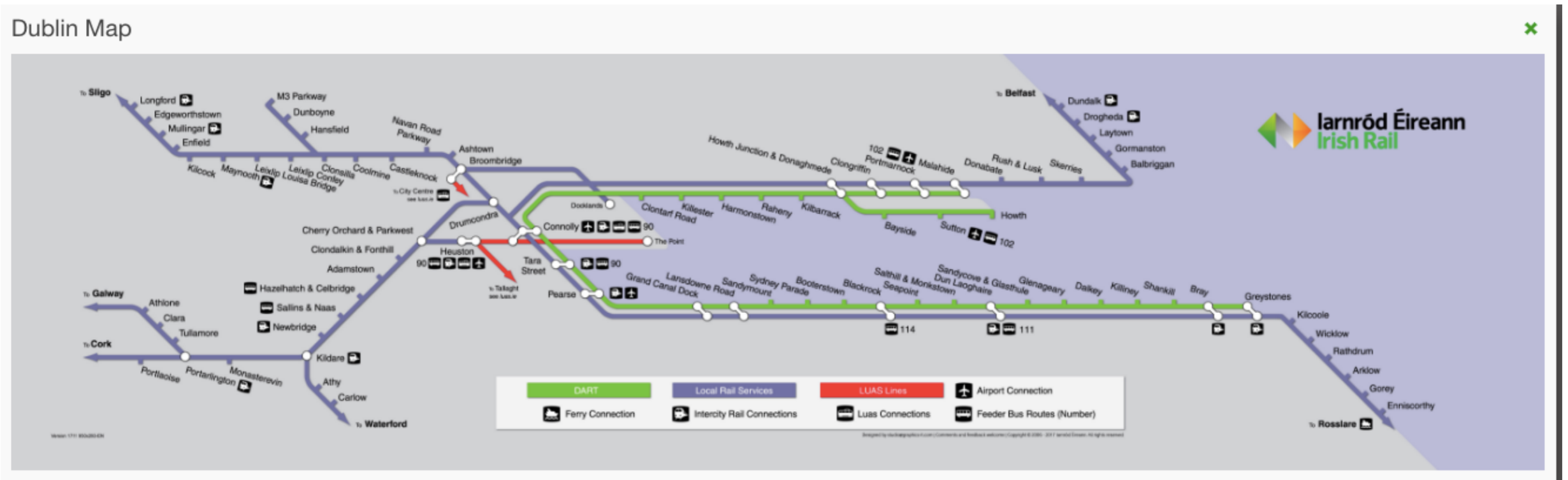
Just North of Dublin City Centre is the charming village of Howth. This idyllic fishing village is the perfect day trip destination from Dublin, easily accessible by both bus and commuter train (DART). Here are three great reasons to visit Howth.

- **Cliff Walk:** Across from the train station is a map of Howth and its walking trails. The cliff walk to the summit of Howth head is stunning, with views of Ireland's Eye, Dublin Bay and Lambay Lighthouse. Stop at the summit pub for a pint of Guinness or a hot port or go for a longer 2-3 hour ramble over the rugged landscape and forget you're just 15 minutes from Dublin city Centre.
- **Walk the pier.** Howth Harbour is delightful and you can enjoy a more leisurely walk along the east or west pier to enjoy great views of Howth Village and Ireland's Eye. If you're lucky the resident seals will be playing by the east pier, so watch out for one of their heads popping out of the water as they say hello to visitors.
- **You guessed it, some of the best seafood in Dublin can be enjoyed in Howth!** Walk around this working fishing village to explore the range of food on offer. Enjoy the best traditional fish and chips in the city or sample some of the finest seafood cuisine all with the added perk of stunning coastal views.

To find more things to do in Dublin call in and say hello to the Dublin Visitor Centre

# Bray-Greystones Cliff walk

- Take commuter train (DART) from Pearse Station
- Direction: **Greystones**
- **~7.5km walk from Greystones to Bray**



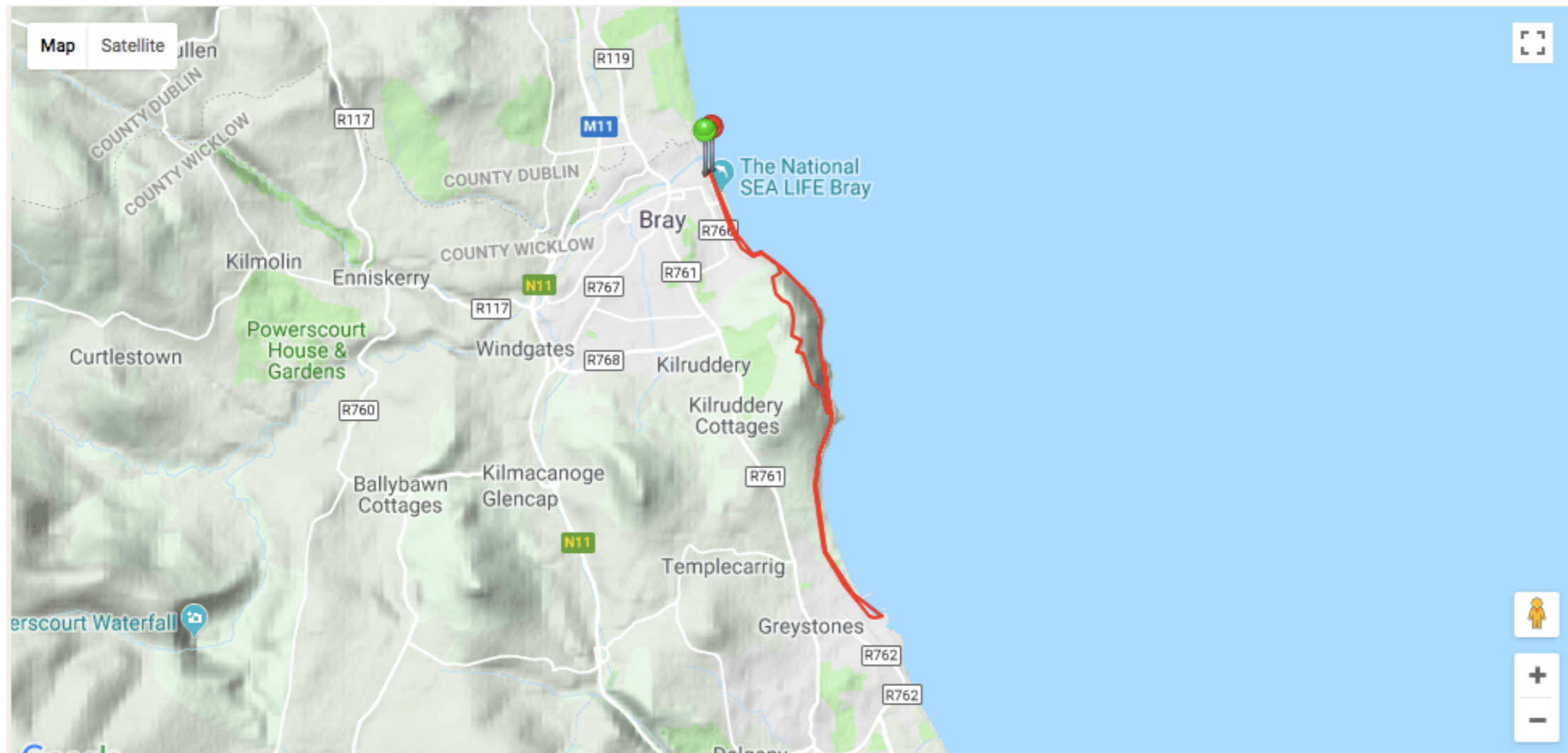
# Bray-Greystones Cliff walk

- Take commuter train (DART) from Pearse Station
- Direction: **Greystones**
- **~7.5km walk from Greystones to Bray**




# Bray-Greystones Cliff walk

- Take commuter train (DART) from Pearse Station
- Direction: **Greystones**
- **~7.5km walk from Greystones to Bray**



# Long Room & Book of Kells

- **Trinity College Library**



# Conference dinner

- **Cedar Tree, 7.30pm**

The screenshot displays a Google Maps interface with a blue sidebar on the left and a map on the right. The sidebar shows the start and end points: Westland Row, Dublin 2 and The Cedar Tree, 11 Saint Andrew's Street. Below this, there are options to send directions to a phone and a list of two walking routes. The first route is via R138, taking 14 minutes for 1.1 km. The second route is via R118, taking 13 minutes for 1.1 km. The map shows a blue path connecting the two points, passing through the city center of Dublin. Landmarks such as Trinity College Dublin, Science Gallery Dublin, and various museums are visible. A 'Satellite' view inset is also present.

Route	Time	Distance
via R138	14 min	1.1 km
via R118	13 min	1.1 km

All routes are mostly flat



# Conference dinner

- Cedar Tree, 7.30pm

