



Line 3 (red) and line 5 (green) are equivalent










Imagery ©2018 Google, Map data ©2018 Google, Inst. Geogr. Nacional 50 m

- 4:51 PM ○ Ctra. Aeropuerto Manises
- 46940 Manises, Valencia
- 4:51 PM ○ Airport
- **m** 5 Marítim - Serrería
- 22 min (12 stops)
- Service run by Metro Valencia
- 4:53 PM ● Rosas
- 4:55 PM ● Manises
- 4:57 PM ● Salt de l'Aigua
- 4:59 PM ● Quart de Poblet
- 5:01 PM ● Faitanar
- 5:03 PM ● Mislata - Almassil
- 5:04 PM ● Mislata
- 5:06 PM ● Nou d'Octubre
- 5:08 PM ● Av. del Cid
- 5:10 PM ● Àngel Guimerà
- 5:12 PM ● Xàtiva
- 5:13 PM ○ Colón



**5:18 PM**  **Fundació Bancaixa**  
Plaça de Tetuan, 46003 Valencia

-  **Walk**  
About 5 min , 450 m  
Use caution - may involve errors or sections not suited for walking
-  **Head north on Plaça dels Pinazos toward Carrer de Don Juan de Austria** 21 m
-  **Continue onto Carrer del Poeta Quintana** 120 m
-  **Continue onto Plaça d'Alfons el Magnànim** 160 m
-  **Continue onto Carrer del General Tovar** 120 m
-  **Turn left onto Plaça de Tetuan**  
 Destination will be on the left 18 m

**Tickets and information**

Metro Valencia - 900 461 046

These directions are for planning purposes only. You may find that construction projects, traffic, weather, or other events may cause conditions to differ from the map results, and you should plan your route accordingly. You must obey all signs or notices regarding your route.