


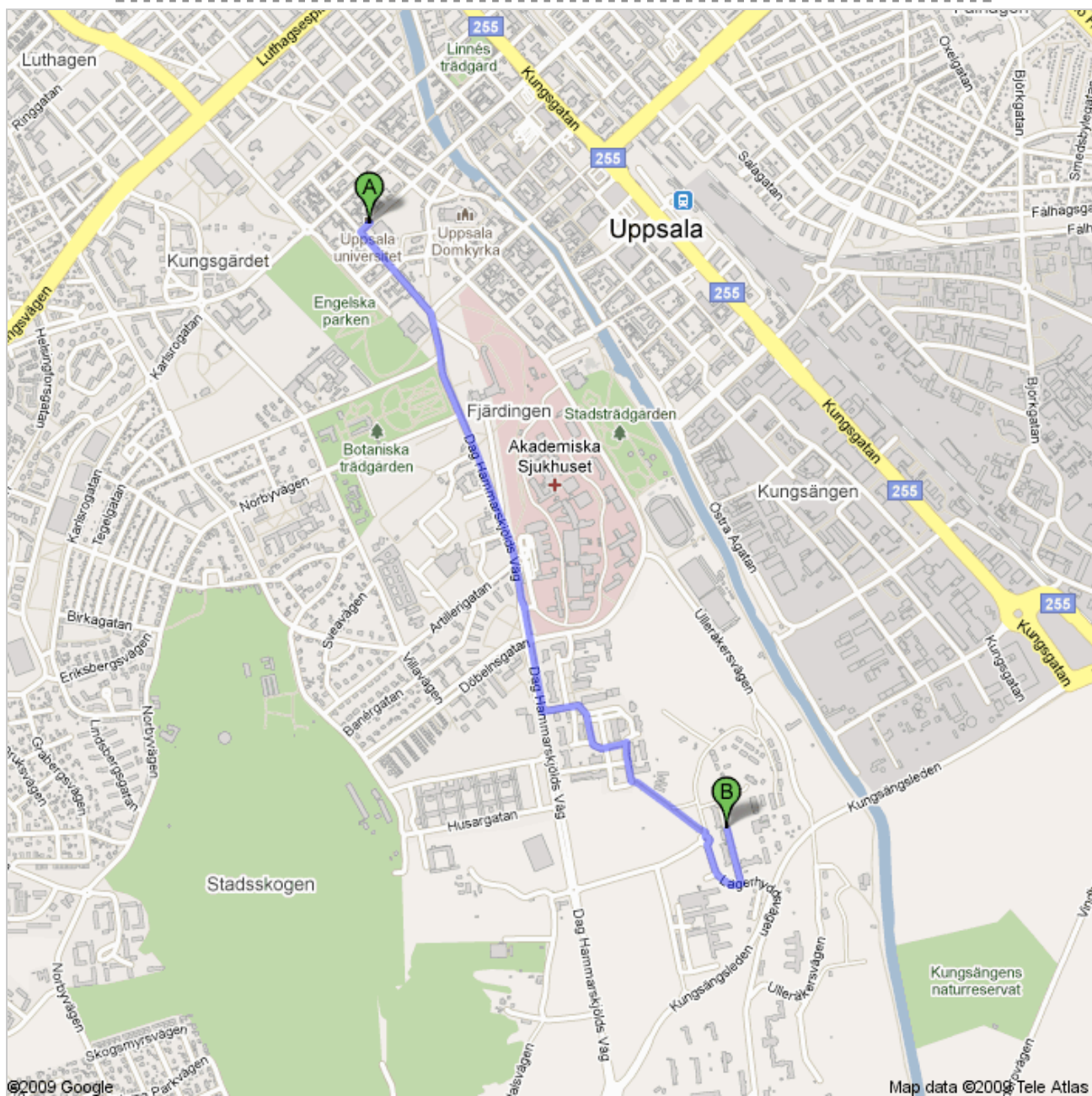


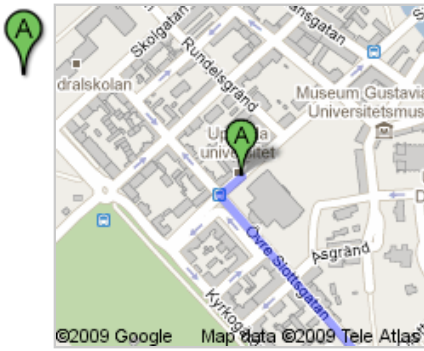
Directions to ITC
Sweden
2.8 km – about 34 mins

Save trees. Go green!
Download Google Maps on your phone at google.com/gmm



Walking directions are in beta.
Use caution – This route may be missing sidewalks or pedestrian paths.

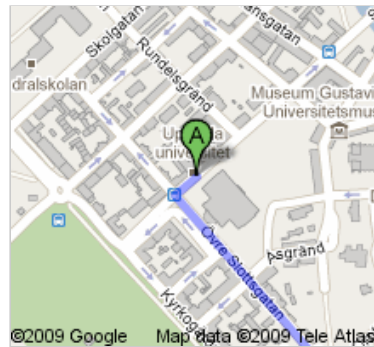




Uppsala universitet

S:T Olofsgatan 9, 75311 Uppsala, Sweden - 018-471 00 00

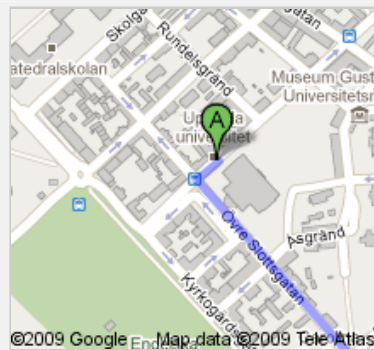
1. Head **southwest** on **S:T Olofsgatan** toward **Övre Slottsgatan**



go 39 m
total 39 m



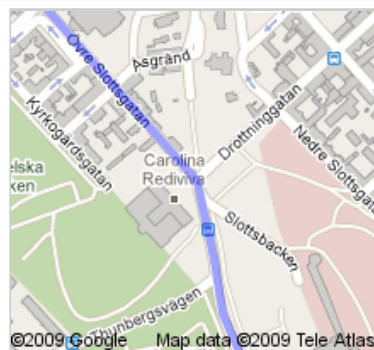
2. Turn **left** at **Övre Slottsgatan**
About 4 mins



go 0.3 km
total 0.4 km



3. Slight **right** at **Dag Hammarskjölds Väg**
About 11 mins



go 0.9 km
total 1.3 km

4. Slight **left** to stay on **Dag Hammarskjölds Väg**
About 5 mins



go 0.4 km
total 1.7 km

©2009 Google Map data ©2009 Tele Atlas

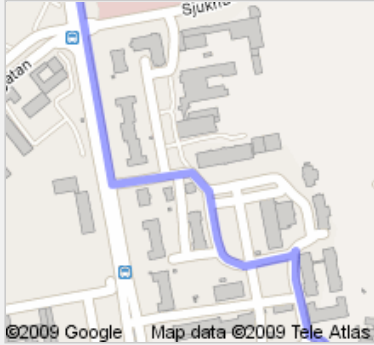
5. Turn **left** toward **Leo Fenders väg**
About 1 min



go 0.1 km
total 1.8 km

©2009 Google Map data ©2009 Tele Atlas

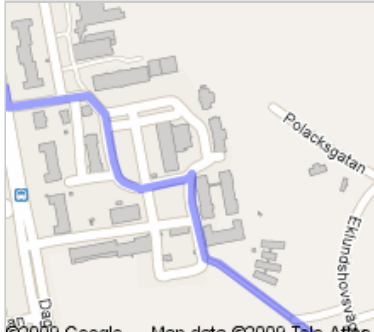
6. Turn **right** toward **Leo Fenders väg**
About 3 mins



go 0.2 km
total 2.0 km

©2009 Google Map data ©2009 Tele Atlas

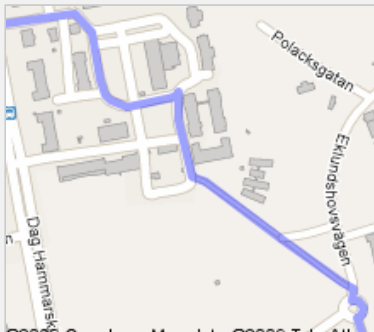
7. Turn **right** toward **Leo Fenders väg**
About 1 min



go 0.1 km
total 2.1 km

©2009 Google Map data ©2009 Tele Atlas

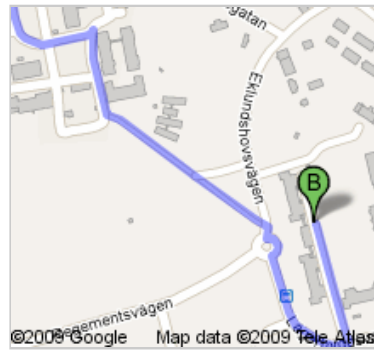
8. Turn **left** at **Leo Fenders väg**
About 2 mins




go 0.2 km
total 2.3 km

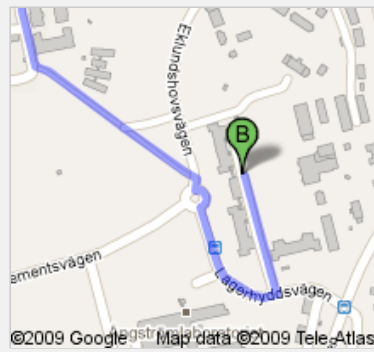
©2009 Google Map data ©2009 Tele Atlas

9. Continue onto **Polacksgatan**
About 1 min



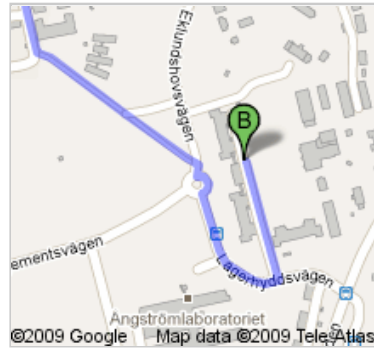
go 0.1 km
total 2.4 km

 10. Turn **right** at **Eklundshovsvägen**




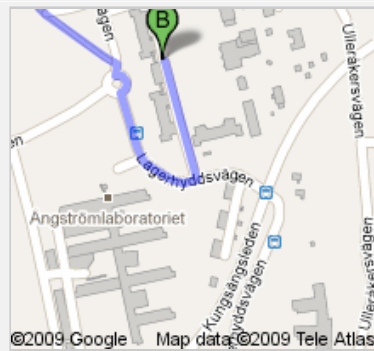
go 15 m
total 2.4 km

11. At the roundabout, take the **1st** exit onto **Lägerhyddsvägen**
About 3 mins

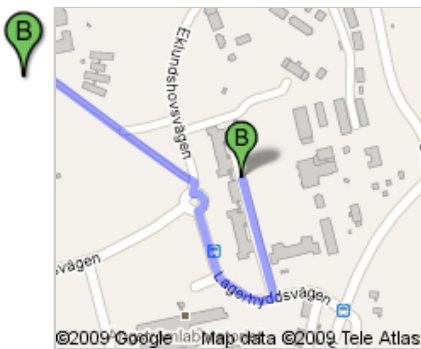


go 0.2 km
total 2.7 km

 12. Turn **left**
Destination will be on the right
About 2 mins



go 0.2 km
total 2.8 km



ITC

Sweden

These directions are for planning purposes only. You may find that construction projects, traffic, weather, or other events may cause conditions to differ from the map results, and you should plan your route accordingly. You must obey all signs or notices regarding your route.

Map data ©2009 Tele Atlas