



A topographic map of Nepal, where the country's landmass is highlighted in a reddish-brown color. The surrounding terrain is shown in shades of green and brown, with blue lines representing rivers and streams. The word "NEPAL" is printed in large, bold, white capital letters across the central part of the country. Below it, the name "POKHARA" is written in white capital letters, followed by a small yellow square icon. To the right of Pokhara, a white bullseye target symbol is centered on the location of Kathmandu. Below this symbol, the name "KATHMANDU" is written in white capital letters, also followed by a small yellow square icon.

NEPAL

POKHARA 

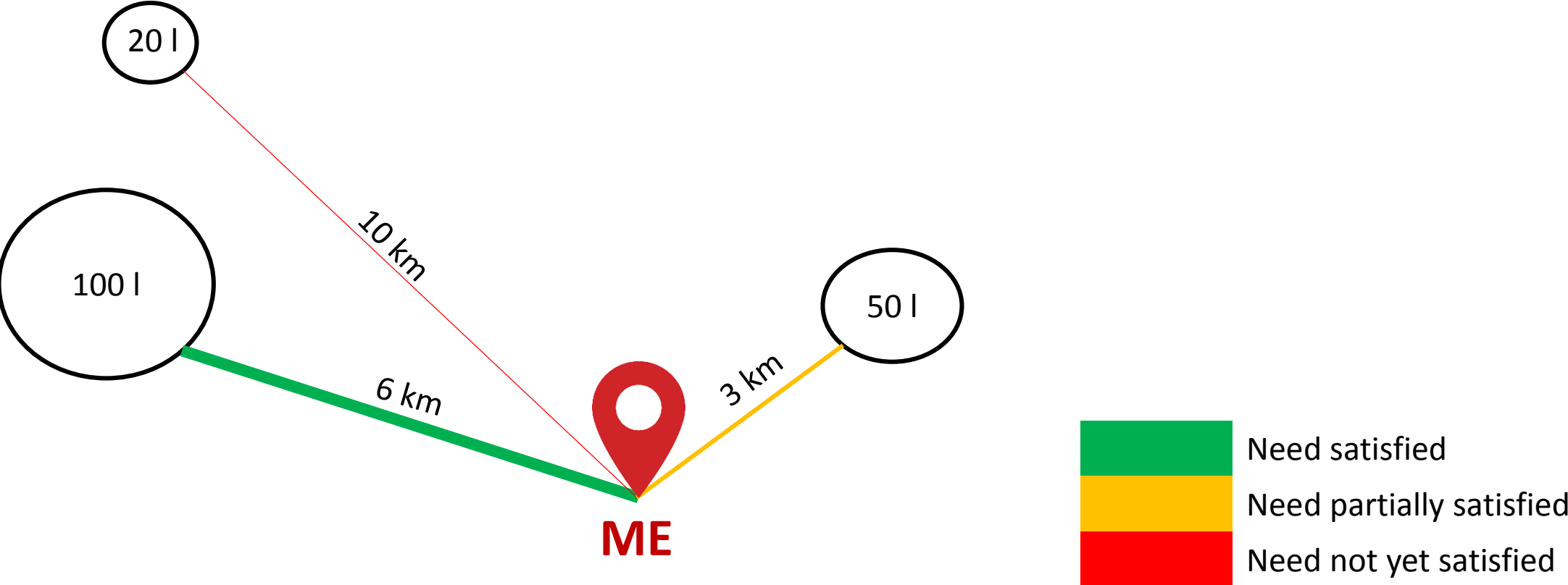
 **KATHMANDU** 





DASHBOARD – User View

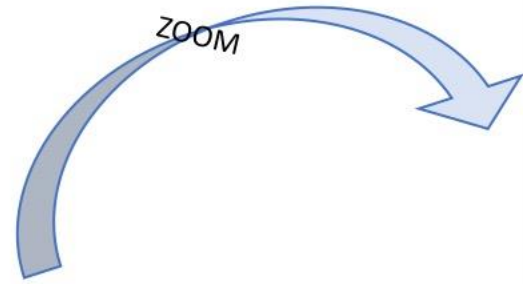
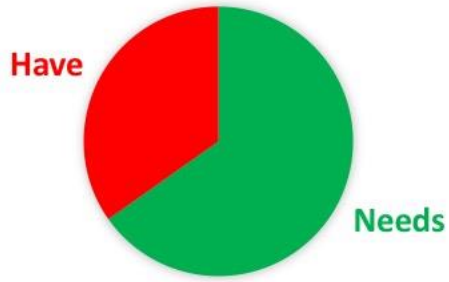
HYPOTHESIS = «I have something to give»



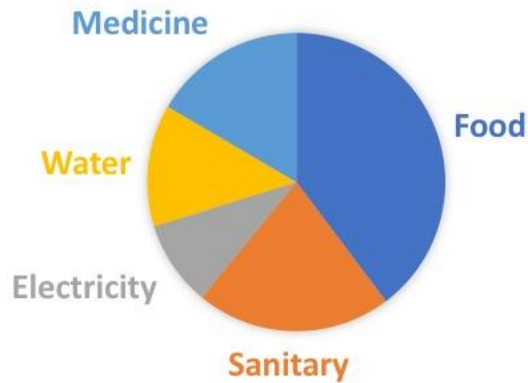
DASHBOARD

Humanitarian Organization Experts Resources allocation Decisions

CRISIS ALERT 



NEEDS GLOBAL VIEW



**Simulation of Resources Allocation
(with an algorithm)**

Storage of Medicine, options:

Needs

75 %

50 %

25 %

50 %

- 1) UNICEF
- 2) UNHCR
- 3) NGOs



LAZIMPAT

लाजिम्पाट

Kathmandu

काठमाडौं

THAMEL

ठमेल

Kathmandu Durbar Square

काठमाण्डौ दरबार क्षेत्र

Ratna Park

रत्न पार्क शरद्वर उद्यान

Tribhuvan International Airport

त्रिभुवन अन्तरराष्ट्रिय बिमानस्थल

SINAMANGAL

सिनामंगल

NEW BANESHWOR

नयाँ बानेश्वर

KALIMATI

कालिमाटी

TEKU

टेकु

Tribhuvan University

त्रिभुवन विश्वविद्यालय

SANEPA

सानेपा

JAWALAKHEL

जावलाखेल

Patan Durbar Square

पाटन दरबार क्षेत्र

Patan

पाटन

Madhyapur Thimi

मध्यपुर ठिमी

F026

F26

H02

H03

F091

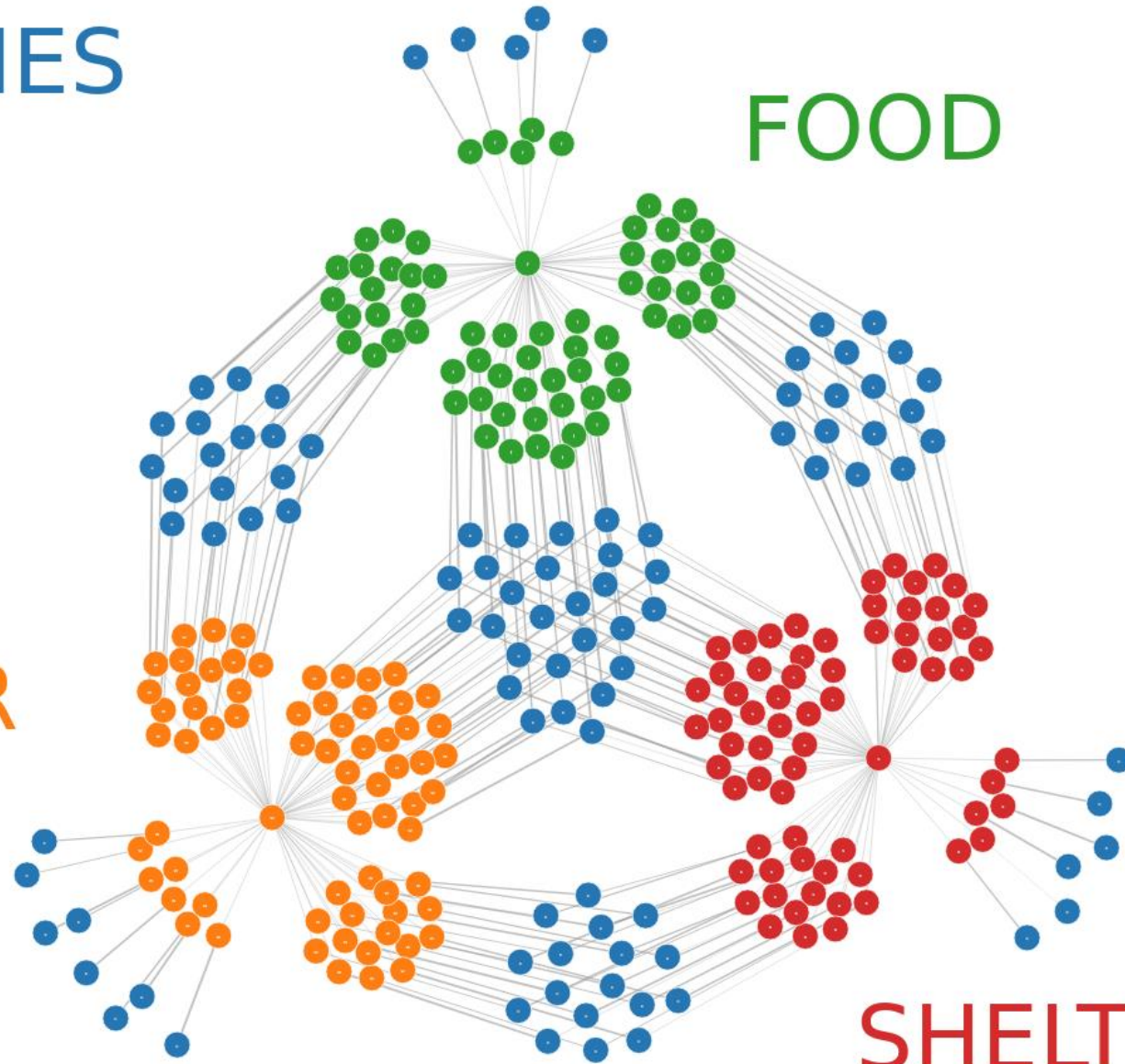
H03

F072

COMMUNITIES

FOOD

WATER



SHELTER

